Duchesne County
ZONING

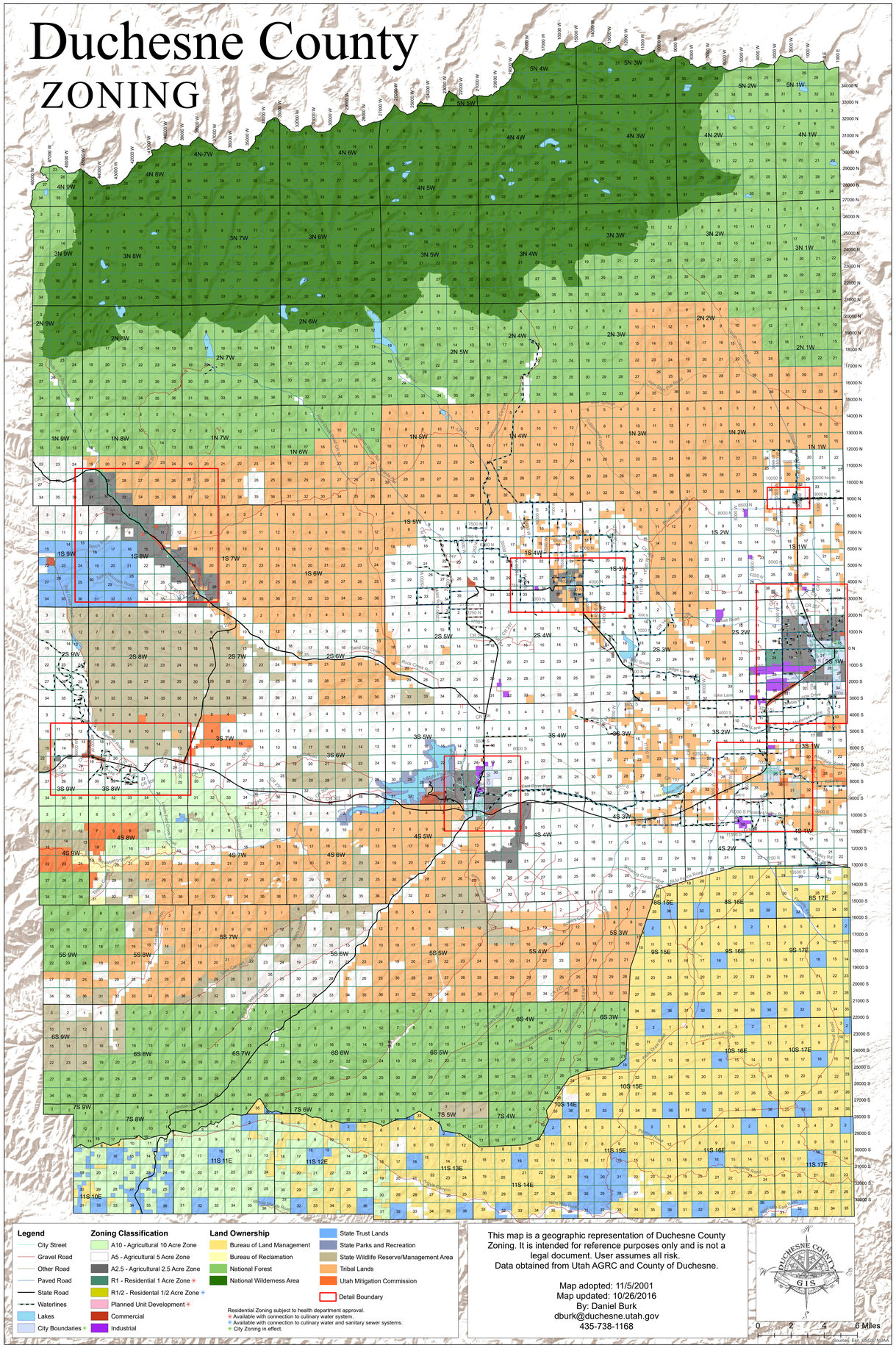

Legend
- City Street
- Gravel Road
- Other Road
- Paved Road
- State Road
- Waterlines
- Lakes
- City Boundaries *

Zoning Classification
- A10 - Agricultural 10 Acre Zone
- A5 - Agricultural 5 Acre Zone
- A2.5 - Agricultural 2.5 Acre Zone
- R1 - Residential 1 Acre Zone *
- R1/2 - Residential 1/2 Acre Zone *
- Planned Unit Development *
- Commercial
- Industrial

Land Ownership
- Bureau of Land Management
- Bureau of Reclamation
- National Forest
- National Wilderness Area
- State Trust Lands
- State Parks and Recreation
- State Wildlife Reserve/Management Area
- Tribal Lands
- Utah Mitigation Commission
- Detail Boundary

Residential Zoning subject to health department approval.
* Available with connection to culinary water system.
* Available with connection to culinary water and sanitary sewer systems.
* City Zoning in effect.

This map is a geographic representation of Duchesne County Zoning. It is intended for reference purposes only and is not a legal document. User assumes all risk.
Data obtained from Utah AGRC and County of Duchesne.

Map adopted: 11/5/2001
Map updated: 10/26/2016
By: Daniel Burk
dburk@duchesne.utah.gov
435-738-1168

0 2 4 6 Miles
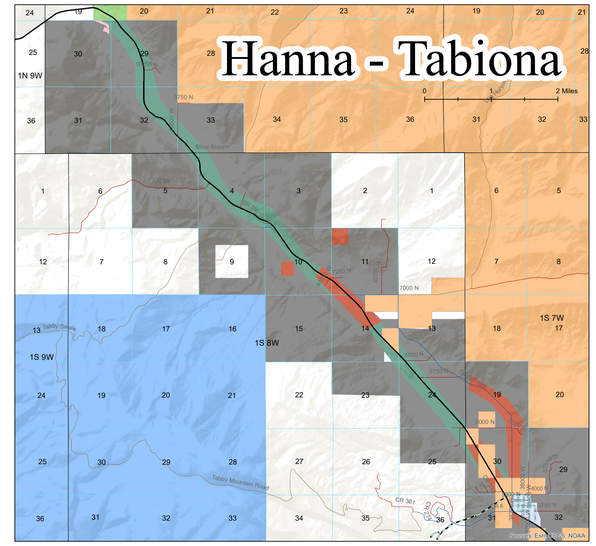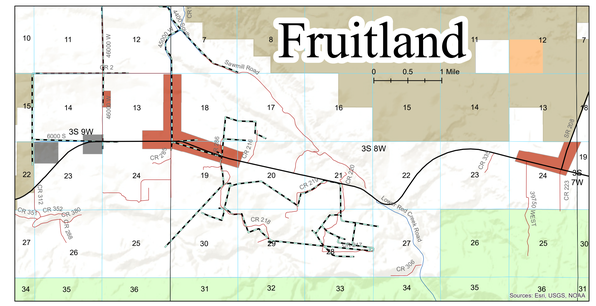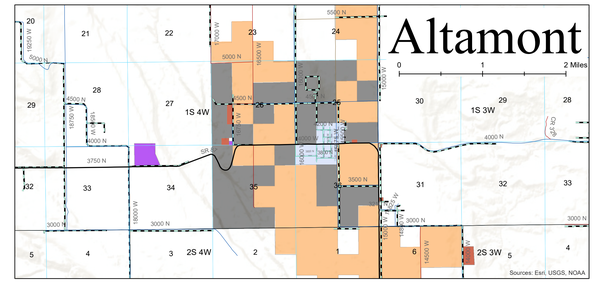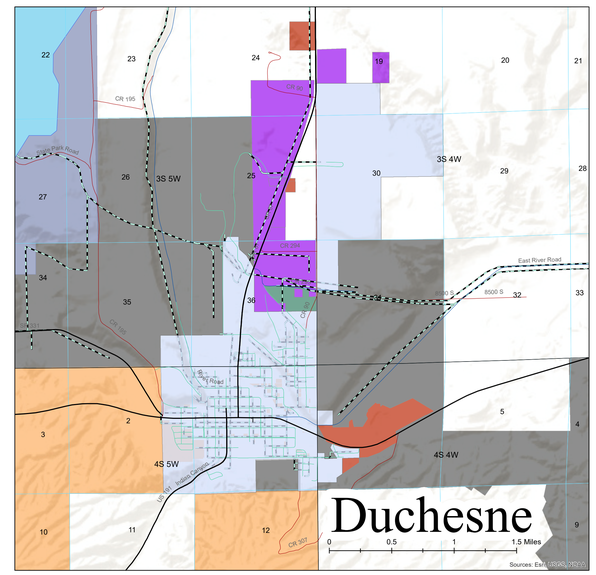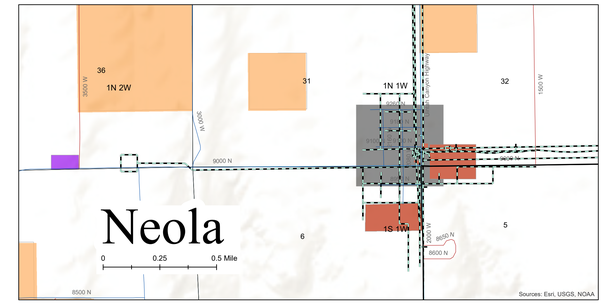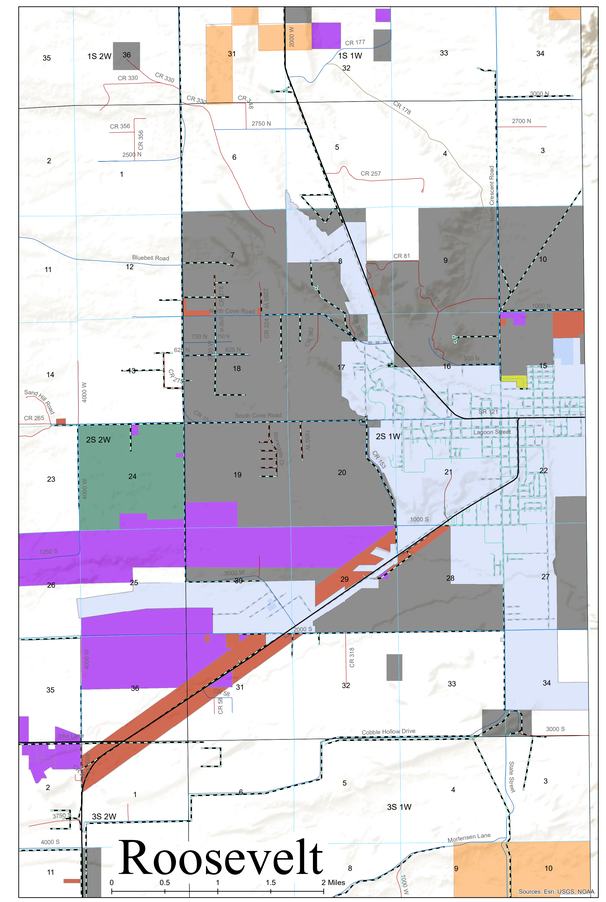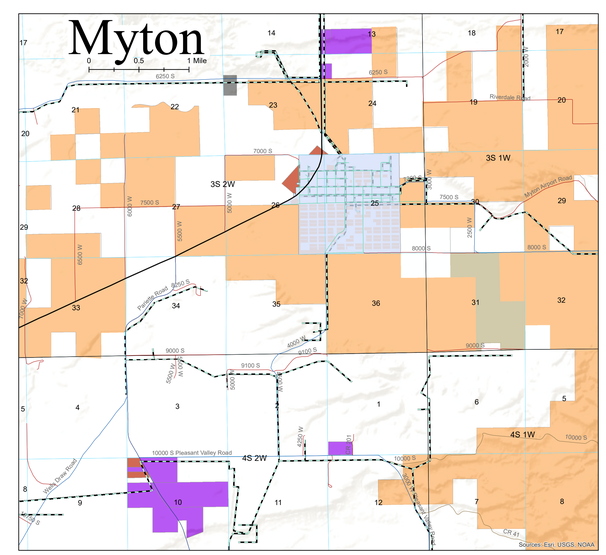
Sources: Esri, USGS, NOAA