DUCHESNE COUNTY MONUMENT SURVEY RECORD

T4S R3W

SEC 30

1/4

SEC 31

U.S.B.&M.

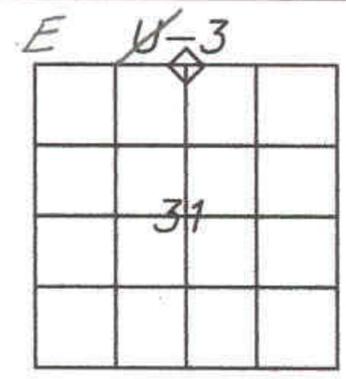

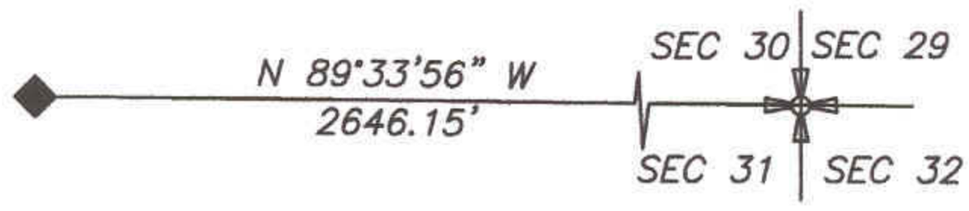



1"=30'

DESCRIPTION OF CORNER EVIDENCE FOUND

FOUND ORIGINAL MARKED STONE

DESCRIPTION OF MONUMENT AND ACCESSORIES ESTABLISHED TO PERPETUATE THE ORIGINAL LOCATION OF THE CORNER

SET 2-1/2" ALUMINUM COUNTY MONUMENT, STAMPED:
DUCHESNE COUNTY SURVEY
$250 PENALTY FOR REMOVAL
T4S R3W
S 30
1/4
S 31
1999

(REFERENCED AS SHOWN)

STATE PLANE COORDINATE DATA

CERTIFICATION

I Jerry D. Allred, Licensed Land Surveyor, State of Utah, do hereby certify that I have performed or reviewed the work done on the diagrammed corner as reported on this recordation form and approve same

Date 25 Jan 2000

Jerry D. Allred 148951
Signature of Surveyor License No.

S 17 Mar 03