CHEVRON PIPE LINE COMPANY

PIPELINE RIGHT-OF-WAY ON UTE TRIBAL LANDS

Located In
Sections 5 & 6, T4S, R1W, U.S.B.&M.
Duchesne County, Utah

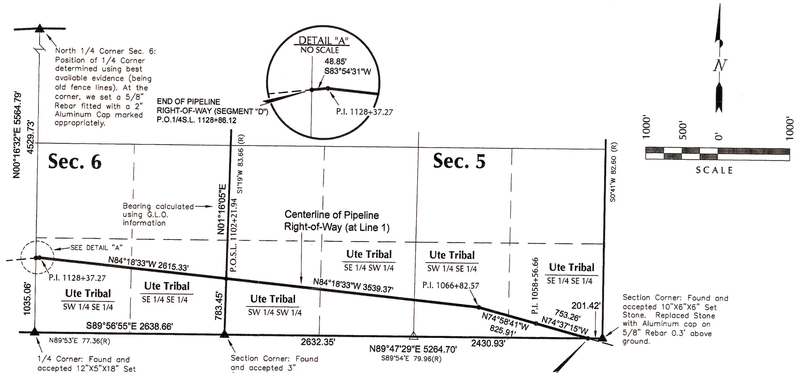

PIPELINE RIGHT-OF-WAY DESCRIPTIONS

SOUTH 1/2 OF SECTION 5, T4S, R1W, U.S.B.&M

A STRIP OF LAND 33 FEET WIDE, (TRAVERSING THE SOUTH 1/2 OF SECTION 5, T4S, R1W, U.S.B.&M.) THE CENTERLINE OF SAID STRIP BEING DESCRIBED AS FOLLOWS:

BEGINNING AT A POINT ON THE SOUTH LINE OF THE SE 1/4 OF SECTION 5, T4S, R1W, U.S.B.&M. WHICH BEARS S88°47'29"W 201.42' FROM THE SOUTHEAST CORNER OF SAID SECTION; THENCE N74°37'15"W 753.26'; THENCE N74°58'41"W 825.91'; THENCE N84°18'33"W 3539.37' TO A POINT ON THE WEST LINE OF THE SW 1/4 OF SAID SECTION WHICH BEARS N01°16'05"E 783.45' FROM THE SOUTHWEST CORNER OF SAID SECTION. THE SIDE LINES OF SAID STRIP TO BE SHORTENED OR LENGTHENED TO TERMINATE AT THE PROPERTY BOUNDARY. BASIS OF BEARINGS IS THE SOUTH LINE OF SAID SECTION WHICH IS TAKEN FROM GLOBAL POSITIONING SATELLITE OBSERVATIONS TO BEAR N89°47'29"E, A MEASURED DISTANCE OF 5264.70'. CONTAINS 3.878 ACRES MORE OR LESS.

SE 1/4 OF SECTION 6, T4S, R1W, U.S.B.&M.

A STRIP OF LAND 33 FEET WIDE, (TRAVERSING THE SE 1/4 OF SECTION 6, T4S, R1W, U.S.B.&M.) THE CENTERLINE OF SAID STRIP BEING DESCRIBED AS FOLLOWS:

BEGINNING AT A POINT ON THE EAST LINE OF THE SE 1/4 OF SECTION 6, T4S, R1W, U.S.B.&M. WHICH BEARS N01°16'05"E 783.45' FROM THE SOUTHEAST CORNER OF SAID SECTION; THENCE N84°18'33"W 2615.33'; THENCE S83°54'31"W 48.85' TO A POINT ON THE WEST LINE OF THE SE 1/4 OF SAID SECTION WHICH BEARS N00°16'32"E 1035.06' FROM THE SOUTH 1/4 CORNER OF SAID SECTION. THE SIDE LINES OF SAID STRIP TO BE SHORTENED OR LENGTHENED TO TERMINATE AT THE PROPERTY BOUNDARY. BASIS OF BEARINGS IS THE SOUTH LINE OF THE SAID SE 1/4 WHICH IS TAKEN FROM GLOBAL POSITIONING SATELLITE OBSERVATIONS TO BEAR S89°56'55"E, A MEASURED DISTANCE OF 2638.66'. CONTAINS 2.018 ACRES MORE OR LESS.

Basis of Bearing Note:

BEARINGS AND DISTANCES SHOWN ON THIS PLAT ARE BASED UPON A LOCAL CARTESIAN GRID WHICH IS ORIENTED TO GEODETIC NORTH AT THE NORTHEAST CORNER OF SECTION 9, T4S, R1W, U.S.B.&M. (BEING A 5/8" REBAR FITTED WITH AN ALUMINUM CAP AT THE CENTER OF A MOUND OF STONES AND BENEATH AN EAST TO WEST RUNNING FENCE.) THE GRID HAVING A MEAN PROJECT ELEVATION OF 5200 FEET. THE NORTHWEST CORNER OF SECTION 9 BEARS S89°52'27"W 5290.49' FROM THE NORTHEAST CORNER OF SECTION 11.

LEGEND

▲ = SECTION CORNER LOCATED
P.I. = POINT OF INTERSECTION
P.O.S.L. = POINT ON SECTION LINE
P.O.1/4S.L. = POINT ON 1/16 SECTION LINE
△ = SECTION CORNER LOCATED (NOT MONUMENTED)

Dimensions shown are measured unless otherwise noted.
(R) = Record Measurement (G.L.O.) Shown in chains - 1 chain = 66'

CERTIFICATE

THIS IS TO CERTIFY THAT THE ABOVE PLAT WAS PREPARED FROM FIELD NOTES OF ACTUAL SURVEYS MADE BY ME OR UNDER MY DIRECT SUPERVISION AND THAT THE SAME ARE TRUE AND CORRECT TO THE BEST OF MY KNOWLEDGE AND BELIEF

PROFESSIONAL LAND SURVEYOR REGISTRATION No. 162891 STATE OF UTAH

SEGMENT D

Jerry D. Allred and Associates • Surveying Consultants
1235 North 700 East • P.O. Box 975 • Duchesne, Utah 84021 •(435) 738-5352

Timberline Engineering & Land Surveying
209 North 300 West • Vernal, Utah
(435) 789-1365

SURVEYED BY: D.J.S.	DATE: 12-30-09	REVISIONS:	SHEET 3 OF 3
DRAWN BY: B.J.S.	SCALE: 1" = 1000'		

CHEVRON PIPE LINE COMPANY

PIPELINE RIGHT-OF-WAY ON UTE TRIBAL LANDS

Located In
Section 14, T1S, R8W, U.S.B.&M.
Duchesne County, Utah

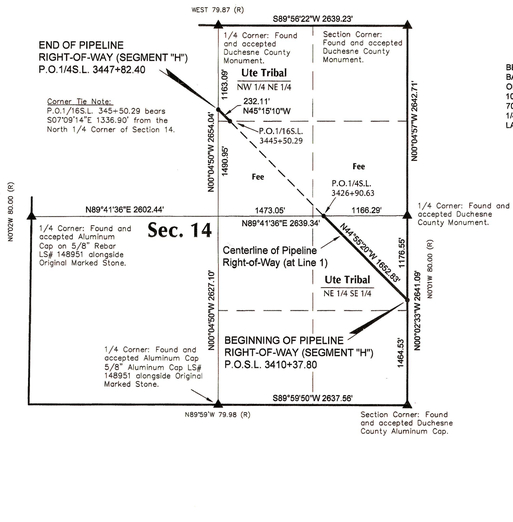

Basis of Bearing Note:

BEARINGS AND DISTANCES SHOWN ON THIS PLAT ARE BASED UPON A LOCAL CARTESIAN GRID WHICH IS ORIENTED TO GEODETIC NORTH AT CONTROL POINT 101. THE GRID HAVING A MEAN PROJECT ELEVATION OF 7000 FEET. CONTROL POINT 101 IS LOCATED IN THE SE 1/4 OF SEC. 11, T1S, R8W, U.S.B.&M. AT 40°24'14.831"N LATITUDE AND 110°45'00.910"W LONGITUDE (NAD 83).

PIPELINE RIGHT-OF-WAY DESCRIPTIONS

NE 1/4 SE 1/4 OF SECTION 14, T1S, R8W, U.S.B.&M.

A STRIP OF LAND 33 FEET WIDE, (TRAVERSING THE NE 1/4 SE 1/4 OF SECTION 14, T1S, R8W, U.S.B.&M.) THE CENTERLINE OF SAID STRIP BEING DESCRIBED AS FOLLOWS:

BEGINNING AT A POINT ON THE EAST LINE OF THE SE 1/4 OF SECTION 14, T1S, R8W, U.S.B.&M. WHICH BEARS S00°02'33"E 1176.55' FROM THE EAST 1/4 CORNER OF SAID SECTION; THENCE N44°55'20"W 1652.83' TO A POINT ON THE NORTH LINE OF THE SAID SE 1/4 WHICH BEARS S89°41'36"W 1166.29' FROM THE SAID 1/4 CORNER. THE SIDE LINES OF SAID STRIP TO BE SHORTENED OR LENGTHENED TO TERMINATE AT THE PROPERTY BOUNDARY. BASIS OF BEARINGS IS THE EAST LINE OF THE SAID SE 1/4 WHICH IS TAKEN FROM GLOBAL POSITIONING SATELLITE OBSERVATIONS TO BEAR N00°02'33"W, A MEASURED DISTANCE OF 2641.09'. CONTAINS 1.252 ACRES MORE OR LESS.

NW 1/4 NE 1/4 OF SECTION 14, T1S, R8W, U.S.B.&M.

A STRIP OF LAND 33 FEET WIDE, (TRAVERSING THE NW 1/4 NE 1/4 OF SECTION 14, T1S, R8W, U.S.B.&M.) THE CENTERLINE OF SAID STRIP BEING DESCRIBED AS FOLLOWS:

BEGINNING AT A POINT ON THE SOUTH LINE OF THE NW 1/4 NE 1/4 OF SECTION 14, T1S, R8W, U.S.B.&M. WHICH BEARS S07°09'14"E 1336.90' FROM THE NORTH 1/4 CORNER OF SAID SECTION; THENCE N45°15'10"W 232.11' TO A POINT ON THE WEST LINE OF THE SAID NW 1/4 NE 1/4 WHICH BEARS S00°04'50"E 1163.09' FROM THE SAID 1/4 CORNER. THE SIDE LINES OF SAID STRIP TO BE SHORTENED OR LENGTHENED TO TERMINATE AT THE PROPERTY BOUNDARY. BASIS OF BEARINGS IS THE NORTH LINE OF THE NE 1/4 OF SAID SECTION WHICH IS TAKEN FROM GLOBAL POSITIONING SATELLITE OBSERVATIONS TO BEAR S89°56'22"W, A MEASURED DISTANCE OF 2639.23'. CONTAINS 0.176 ACRES MORE OR LESS.

CERTIFICATE

THIS IS TO CERTIFY THAT THE ABOVE PLAT WAS PREPARED FROM FIELD NOTES OF ACTUAL SURVEYS MADE BY ME OR UNDER MY DIRECT SUPERVISION AND THAT THE SAME ARE TRUE AND CORRECT TO THE BEST OF MY KNOWLEDGE AND BELIEF

PROFESSIONAL LAND SURVEYOR REGISTRATION No. 148951 STATE OF UTAH

LEGEND

▲ = SECTION CORNER LOCATED
P.O.S.L. = POINT ON SECTION LINE
P.O.1/4S.L. = POINT ON 1/4 SECTION LINE
P.O.1/16S.L. = POINT ON 1/16 SECTION LINE

Dimensions shown are measured unless otherwise noted.
(R) = Record Measurement (G.L.O.) Shown in chains - 1 chain = 66'

SEGMENT H

Jerry D. Allred and Associates • Surveying Consultants
1235 North 700 East • P.O. Box 975 • Duchesne, Utah 84021 •(435) 738-5352

Timberline Engineering & Land Surveying
209 North 300 West • Vernal, Utah
(435) 789-1365

SURVEYED BY: D.R.A.	DATE: 01-05-10	REVISIONS:	SHEET 1 OF 1
DRAWN BY: B.J.S.	SCALE: 1" = 1000'		

CHEVRON PIPE LINE COMPANY

PIPELINE RIGHT-OF-WAY ON UTE TRIBAL LANDS

Located In
Section 13, T2S, R6W, U.S.B.&M.
Duchesne County, Utah

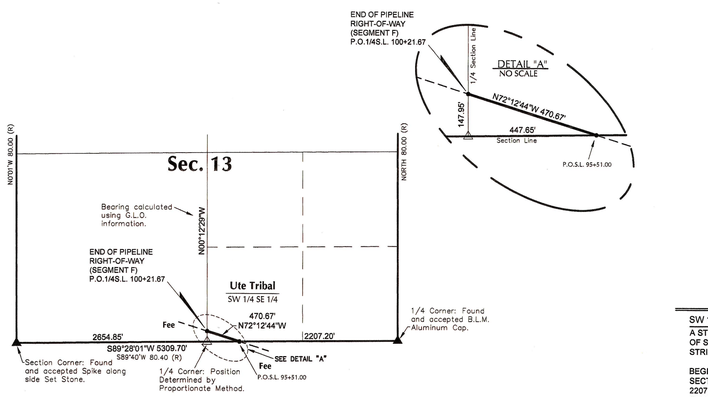

Basis of Bearing Note:

BEARINGS AND DISTANCES SHOWN ON THIS PLAT ARE BASED UPON A LOCAL CARTESIAN GRID WHICH IS ORIENTED TO GEODETIC NORTH AT CONTROL POINT 101. THE GRID HAVING A MEAN PROJECT ELEVATION OF 6250 FEET. CONTROL POINT 101 IS LOCATED IN THE NE 1/4 OF SEC. 32, T2S, R5W, U.S.B.&M. AT 40°15'51.651"N LATITUDE AND 110°28'18.042"W LONGITUDE (NAD 83).

PIPELINE RIGHT-OF-WAY DESCRIPTION

SW 1/4 SE 1/4 OF SECTION 13, T2S, R6W, U.S.B.&M

A STRIP OF LAND 33 FEET WIDE, (TRAVERSING THE SW 1/4 SE 1/4 OF SECTION 13, T2S, R6W, U.S.B.&M.) THE CENTERLINE OF SAID STRIP BEING DESCRIBED AS FOLLOWS:

BEGINNING AT A POINT ON THE SOUTH LINE OF THE SW 1/4 OF SECTION 13, T2S, R6W, U.S.B.&M. WHICH BEARS S89°28'01"W 2207.20' FROM THE SOUTHEAST CORNER OF SAID SECTION; THENCE N72°12'44"W 470.67' TO A POINT ON THE WEST LINE OF THE SAID SE 1/4 WHICH BEARS N87°20'32"W 2658.13' FROM THE SAID SOUTHEAST CORNER. THE SIDE LINES OF SAID STRIP TO BE SHORTENED OR LENGTHENED TO TERMINATE AT THE PROPERTY BOUNDARY. BASIS OF BEARINGS IS THE SOUTH LINE OF SAID SECTION WHICH IS TAKEN FROM GLOBAL POSITIONING SATELLITE OBSERVATIONS TO BEAR S89°28'01"W, A MEASURED DISTANCE OF 5309.70'. CONTAINS 0.357 ACRES MORE OR LESS.

LEGEND

▲ = SECTION CORNER LOCATED
P.O.S.L. = POINT ON SECTION LINE
P.O.1/4S.L. = POINT ON 1/4 SECTION LINE
△ = SECTION CORNER LOCATED (NOT MONUMENTED)

Dimensions shown are measured unless otherwise noted.
(R) = Record Measurement (G.L.O.) Shown in chains - 1 chain = 66'

CERTIFICATE

THIS IS TO CERTIFY THAT THE ABOVE PLAT WAS PREPARED FROM FIELD NOTES OF ACTUAL SURVEYS MADE BY ME OR UNDER MY DIRECT SUPERVISION AND THAT THE SAME ARE TRUE AND CORRECT TO THE BEST OF MY KNOWLEDGE AND BELIEF

PROFESSIONAL LAND SURVEYOR REGISTRATION No. 148951 STATE OF UTAH

SEGMENT F

Jerry D. Allred and Associates • Surveying Consultants
1235 North 700 East • P.O. Box 975 • Duchesne, Utah 84021 •(435) 738-5352

Timberline Engineering & Land Surveying
209 North 300 West • Vernal, Utah
(435) 789-1365

SURVEYED BY: D.R.A.	DATE: 01-20-10	REVISIONS:	SHEET 2 OF 2
DRAWN BY: E.M.S.	SCALE: 1" = 1000'		

CHEVRON PIPE LINE COMPANY

PIPELINE RIGHT-OF-WAY ON UTE TRIBAL LANDS

Located In
Sections 19 & 20, T2S, R5W, U.S.B.&M.
Duchesne County, Utah

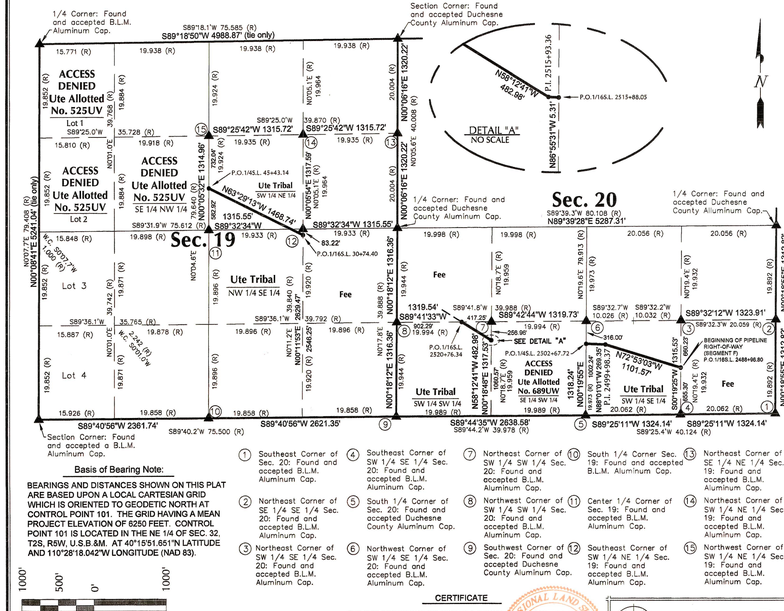

Basis of Bearing Note:

BEARINGS AND DISTANCES SHOWN ON THIS PLAT ARE BASED UPON A LOCAL CARTESIAN GRID WHICH IS ORIENTED TO GEODETIC NORTH AT CONTROL POINT 101. THE GRID HAVING A MEAN PROJECT ELEVATION OF 6250 FEET. CONTROL POINT 101 IS LOCATED IN THE NE 1/4 OF SEC. 32, T2S, R5W, U.S.B.&M. AT 40°15'51.651"N LATITUDE AND 110°28'18.042"W LONGITUDE (NAD 83).

1. Southeast Corner of Sec. 20: Found and accepted B.L.M. Aluminum Cap.
2. Northeast Corner of SE 1/4 SE 1/4 Sec. 20: Found and accepted B.L.M. Aluminum Cap.
3. Northeast Corner of SW 1/4 SE 1/4 Sec. 20: Found and accepted B.L.M. Aluminum Cap.
4. Southeast Corner of SW 1/4 SE 1/4 Sec. 20: Found and accepted B.L.M. Aluminum Cap.
5. South 1/4 Corner of Sec. 20: Found and accepted Duchesne County Aluminum Cap.
6. Northwest Corner of SW 1/4 SE 1/4 Sec. 20: Found and accepted B.L.M. Aluminum Cap.
7. Northeast Corner of SW 1/4 SW 1/4 Sec. 20: Found and accepted B.L.M. Aluminum Cap.
8. Northwest Corner of SW 1/4 SW 1/4 Sec. 20: Found and accepted B.L.M. Aluminum Cap.
9. Southwest Corner of Sec. 20: Found and accepted Duchesne County Aluminum Cap.
10. South 1/4 Corner Sec. 19: Found and accepted B.L.M. Aluminum Cap.
11. Center 1/4 Corner of Sec. 19: Found and accepted B.L.M. Aluminum Cap.
12. Southeast Corner of SW 1/4 NE 1/4 Sec. 19: Found and accepted B.L.M. Aluminum Cap.
13. Northeast Corner of SE 1/4 NE 1/4 Sec. 19: Found and accepted B.L.M. Aluminum Cap.
14. Northeast Corner of SW 1/4 NE 1/4 Sec. 19: Found and accepted B.L.M. Aluminum Cap.
15. Northwest Corner of SW 1/4 NE 1/4 Sec. 19: Found and accepted B.L.M. Aluminum Cap.

PIPELINE RIGHT-OF-WAY DESCRIPTION

SW 1/4 SE 1/4 OF SECTION 20, T2S, R5W, U.S.B.&M

A STRIP OF LAND 33 FEET WIDE, (TRAVERSING THE SW 1/4 SE 1/4 OF SECTION 20, T2S, R5W, U.S.B.&M.) THE CENTERLINE OF SAID STRIP BEING DESCRIBED AS FOLLOWS:

BEGINNING AT A POINT ON THE EAST LINE OF THE SW 1/4 SE 1/4 OF SECTION 20, T2S, R5W, U.S.B.&M. WHICH BEARS N00°19'25"E 655.30' FROM THE SOUTHEAST CORNER OF SAID SW 1/4 SE 1/4; THENCE N72°53'03"W 1101.57'; THENCE N88°01'01"W 289.35' TO A POINT ON THE WEST LINE OF THE SAID SW 1/4 SE 1/4 WHICH BEARS S00°19'25"W 316.20' FROM THE NORTHWEST CORNER OF SAID SW 1/4 SE 1/4. THE SIDE LINES OF SAID STRIP TO BE SHORTENED OR LENGTHENED TO TERMINATE AT THE PROPERTY BOUNDARY. BASIS OF BEARINGS IS THE SOUTH LINE OF THE SAID SW 1/4 SE 1/4 WHICH IS TAKEN FROM GLOBAL POSITIONING SATELLITE OBSERVATIONS TO BEAR S89°29'11"W, A MEASURED DISTANCE OF 1324.14'. CONTAINS 1.039 ACRES MORE OR LESS.

SW 1/4 SW 1/4 OF SECTION 20, T2S, R5W, U.S.B.&M

A STRIP OF LAND 33 FEET WIDE, (TRAVERSING THE SW 1/4 SW 1/4 OF SECTION 20, T2S, R5W, U.S.B.&M.) THE CENTERLINE OF SAID STRIP BEING DESCRIBED AS FOLLOWS:

BEGINNING AT A POINT ON THE EAST LINE OF THE SW 1/4 SW 1/4 OF SECTION 20, T2S, R5W, U.S.B.&M. WHICH BEARS S00°16'48"W 256.99' FROM THE NORTHEAST CORNER OF SAID SW 1/4 SW 1/4; THENCE N86°55'31"W 5.31'; THENCE N58°12'41"W 482.98' TO A POINT ON THE NORTH LINE OF THE SAID SW 1/4 SW 1/4 WHICH BEARS S89°41'33"W 417.25' FROM THE SAID NORTHEAST CORNER OF THE SW 1/4 SW 1/4. THE SIDE LINES OF SAID STRIP TO BE SHORTENED OR LENGTHENED TO TERMINATE AT THE PROPERTY BOUNDARY. BASIS OF BEARINGS IS THE SAID NORTH LINE OF THE SW 1/4 SW 1/4 WHICH IS TAKEN FROM GLOBAL POSITIONING SATELLITE OBSERVATIONS TO BEAR S89°41'33"W, A MEASURED DISTANCE OF 1319.54'. CONTAINS 0.369 ACRES MORE OR LESS.

NW 1/4 SE 1/4 & SW 1/4 NE 1/4 OF SECTION 19, T2S, R5W, U.S.B.&M

A STRIP OF LAND 33 FEET WIDE, (TRAVERSING THE NW 1/4 SE 1/4 AND THE SW 1/4 NE 1/4 OF SECTION 19, T2S, R5W, U.S.B.&M.) THE CENTERLINE OF SAID STRIP BEING DESCRIBED AS FOLLOWS:

BEGINNING AT A POINT ON THE EAST LINE OF THE NW 1/4 SE 1/4 OF SECTION 19, T2S, R5W, U.S.B.&M. WHICH BEARS S00°11'53"W 83.22' FROM THE NORTHEAST CORNER OF SAID NW 1/4 SE 1/4; THENCE N83°29'13"W 1468.74' TO A POINT ON THE WEST LINE OF THE SW 1/4 NE 1/4 OF SAID SECTION WHICH BEARS N00°05'32"E 682.92' FROM THE SOUTHWEST CORNER OF SAID SW 1/4 NE 1/4. THE SIDE LINES OF SAID STRIP TO BE SHORTENED OR LENGTHENED TO TERMINATE AT THE PROPERTY BOUNDARY. BASIS OF BEARINGS IS THE SAID WEST LINE OF THE SW 1/4 NE 1/4 WHICH IS TAKEN FROM GLOBAL POSITIONING SATELLITE OBSERVATIONS TO BEAR N00°05'32"E, A MEASURED DISTANCE OF 1314.98'. CONTAINS 1.113 ACRES MORE OR LESS.

LEGEND

▲ = SECTION CORNER LOCATED
P.I. = POINT OF INTERSECTION
P.O.1/4S.L. = POINT ON 1/4 SECTION LINE
P.O.1/16S.L. = POINT ON 1/16 SECTION LINE

Dimensions shown are measured unless otherwise noted.
(R) = Record Measurement (G.L.O.) Shown in chains - 1 chain = 66'

CERTIFICATE

THIS IS TO CERTIFY THAT THE ABOVE PLAT WAS PREPARED FROM FIELD NOTES OF ACTUAL SURVEYS MADE BY ME OR UNDER MY DIRECT SUPERVISION AND THAT THE SAME ARE TRUE AND CORRECT TO THE BEST OF MY KNOWLEDGE AND BELIEF

PROFESSIONAL LAND SURVEYOR REGISTRATION No. 148951 STATE OF UTAH

SEGMENT F

Jerry D. Allred and Associates • Surveying Consultants
1235 North 700 East • P.O. Box 975 • Duchesne, Utah 84021 •(435) 738-5352

Timberline Engineering & Land Surveying
209 North 300 West • Vernal, Utah
(435) 789-1365

SURVEYED BY: D.R.A.	DATE: 01-19-10	REVISIONS:	SHEET 1 OF 2
DRAWN BY: E.M.S.	SCALE: 1" = 1000'		

County Surveyor's File # 2306