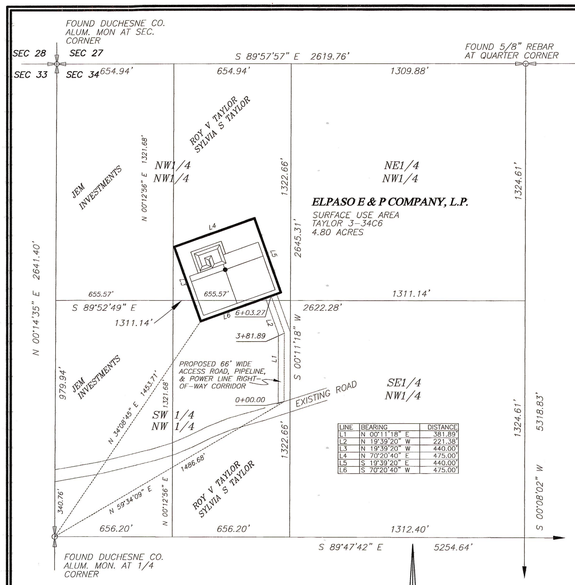

LINE	BEARING	DISTANCE
L1	N 00°11'18" E	381.89
L2	N 19°39'20" W	221.38
L3	N 19°39'20" W	440.00
L4	N 70°20'40" E	475.00
L5	S 19°39'20" E	440.00
L6	S 70°20'40" W	475.00

THIS SURVEY WAS PERFORMED USING GLOBAL POSITIONING SYSTEM PROCEDURES AND EQUIPMENT

THE BASIS OF BEARINGS IS GEODETIC NORTH DERIVED FROM G.P.S. OBSERVATIONS AT A CONTROL POINT (¼ CORNER) LOCATED AT LAT. 40°10'34.945"N AND LONG. 110°32'23.628"W USING THE UTAH STATE G.P.S. VIRTUAL REFERENCE STATION CONTROL NETWORK MAINTAINED AND OPERATED BY THE AUTOMATED GEOGRAPHIC REFERENCE CENTER

LOCATION SURFACE USE AREA &
ACCESS ROAD, PIPELINE, AND POWER LINE RIGHT-OF-WAY
SURVEY FOR

EL PASO E & P COMPANY, L.P.

TAYLOR 3-34C6

NW¼NW¼, & SW¼NW¼

SECTION 34, TOWNSHIP 3 SOUTH, RANGE 6 WEST

UINTAH SPECIAL BASE AND MERIDIAN

DESCRIPTION OF SURFACE USE AREA

Commencing at the West 1/4 Corner of Section 34, Township 3 South, Range 6 West of the Uintah Special Base and Meridian;
Thence North 34°08'45" East 1453.71 feet to the TRUE POINT OF BEGINNING;
Thence North 19°39'20" West 440.00 feet;
Thence North 70°20'40" East 475.00 feet;
Thence South 19°39'20" East 440.00 feet;
Thence South 70°20'40" West 475.00 feet to the TRUE POINT OF BEGINNING, containing 4.80 acres.

ACCESS ROAD, PIPELINE, AND POWER LINE CORRIDOR RIGHT-OF-WAY

A 66 feet wide access road, pipeline and power line corridor right-of-way over a portion of Section 34, Township 3 South, Range 6 West of the Uintah Special Base and Meridian, the centerline of which being described as follows;
Commencing at the West 1/4 Corner of said Section 34;
Thence North 59°34'09" East 1486.68 feet to the North line of an existing road, and the TRUE POINT OF BEGINNING;
Thence North 00°11'18" East 381.89 feet;
Thence North 19°39'20" West 221.38 feet to the South line of the El Paso E&P Co. Taylor 3-34C6 well location use boundary. Said right-of-way being 603.27 feet in length, the side lines of which being shortened or elongated to meet the use area boundary and existing road right-of-way lines.

SURVEYOR'S CERTIFICATE

This is to certify that this plat was prepared from the field notes and electronic data collector files of an actual survey made by me, or under my personal supervision, of the use area and access road, pipeline, and power line corridor right-of-way shown hereon, and that the monuments indicated were found or set during said survey, and that this plat accurately represents said survey to the best of my knowledge.

PROFESSIONAL LAND SURVEYOR No. 148951 JERRY D. ALLRED 25 Nov '09 STATE OF UTAH

Jerry D. Allred, Professional Land Surveyor, Certificate 148951 (Utah)

JERRY D. ALLRED AND ASSOCIATES
SURVEYING CONSULTANTS
1235 NORTH 700 EAST--P.O. BOX 975
DUCHESNE, UTAH 84021
(435) 738-5352

REV 23 OCT 2009 01-128-105

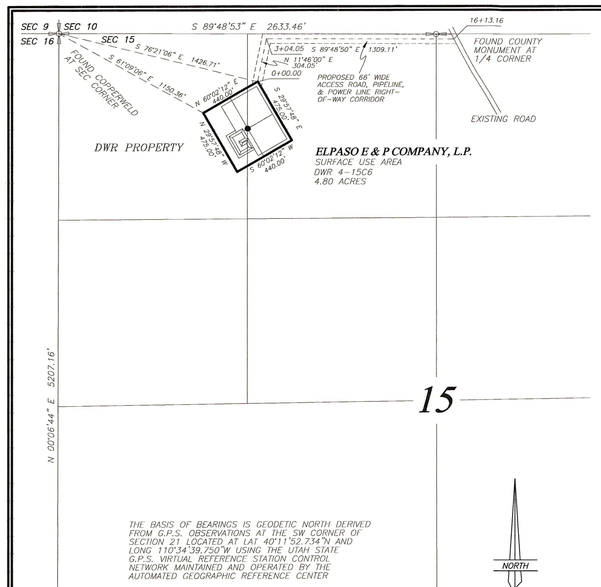

THE BASIS OF BEARINGS IS GEODETIC NORTH DERIVED FROM G.P.S. OBSERVATIONS AT THE SW CORNER OF SECTION 21 LOCATED AT LAT 40°11'52.734"N AND LONG 110°34'39.750"W USING THE UTAH STATE G.P.S. VIRTUAL REFERENCE STATION CONTROL NETWORK MAINTAINED AND OPERATED BY THE AUTOMATED GEOGRAPHIC REFERENCE CENTER

LOCATION SURFACE USE AREA &
ACCESS ROAD, PIPELINE, AND POWER LINE RIGHT-OF-WAY
SURVEY FOR

EL PASO E & P COMPANY, L.P.

DWR 4-15C6

SECTION 15, TOWNSHIP 3 SOUTH, RANGE 6 WEST

UINTAH SPECIAL BASE AND MERIDIAN

USE AREA BOUNDARY

Commencing at the Northwest Corner of Section 15, Township 3 South, Range 6 West of the Uintah Special Base and Meridian;
Thence South 61°09'06" East 1150.36 feet to the TRUE POINT OF BEGINNING;
Thence North 60°02'12" East 440.00 feet;
Thence South 29°57'48" East 475.00 feet;
Thence South 60°02'12" West 440.00 feet;
Thence North 29°57'48" West 475.00 feet to the TRUE POINT OF BEGINNING, containing 4.80 acres.

ACCESS ROAD, PIPELINE, AND POWER LINE CORRIDOR RIGHT-OF-WAY

A 66 feet wide access road, pipeline and power line corridor right-of-way over a portion of Section 15, Township 3 South, Range 6 West of the Uintah Special Base and Meridian, the centerline of which is further described as follows;
Commencing at the Northwest Corner of said Section 15;
Thence South 76°21'06" East 1426.71 feet to the TRUE POINT OF BEGINNING, said point being on the North side of the Elpaso E&P Co. DWR 4-15C6 well location use boundary;
Thence North 11°46'00" East 304.05 feet;
Thence South 89°48'50" East 1309.11 feet to the West side of an existing road. Said right-of-way being 1613.16 feet in length, the sidelines of which being shortened or elongated to meet the use area boundary and existing road right-of-way lines.

SURVEYOR'S CERTIFICATE

This is to certify that this plat was prepared from the field notes and electronic data collector files of an actual survey made by me, or under my personal supervision, of the use area, access road, pipeline, and power line corridor right-of-way shown hereon, and that the monuments indicated were found or set during said survey, and that this plat accurately represents said survey to the best of my knowledge.

PROFESSIONAL LAND SURVEYOR No. 148951 JERRY D. ALLRED 25 Nov '09 STATE OF UTAH

Jerry D. Allred, Professional Land Surveyor, Certificate 148951 (Utah)

JERRY D. ALLRED AND ASSOCIATES
SURVEYING CONSULTANTS
1235 NORTH 700 EAST--P.O. BOX 975
DUCHESNE, UTAH 84021
(435) 738-5352

16 NOV 2009 01-128-119

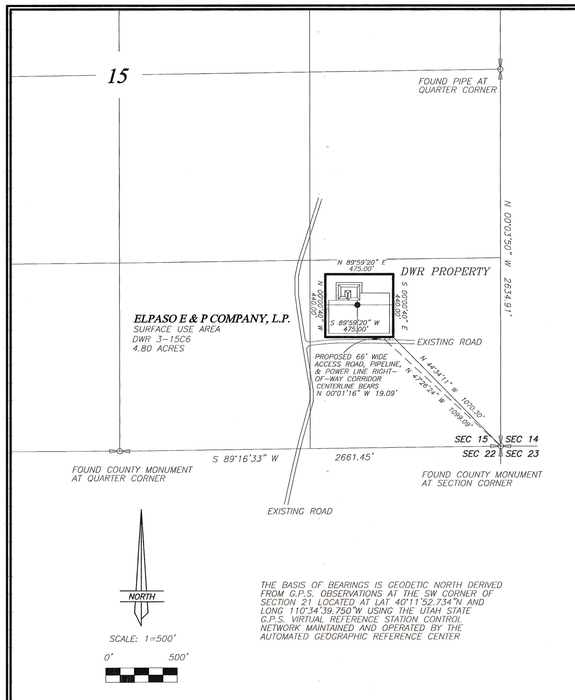

THE BASIS OF BEARINGS IS GEODETIC NORTH DERIVED FROM G.P.S. OBSERVATIONS AT THE SW CORNER OF SECTION 21 LOCATED AT LAT 40°11'52.734"N AND LONG 110°34'39.750"W USING THE UTAH STATE G.P.S. VIRTUAL REFERENCE STATION CONTROL NETWORK MAINTAINED AND OPERATED BY THE AUTOMATED GEOGRAPHIC REFERENCE CENTER

LOCATION SURFACE USE AREA &
ACCESS ROAD, PIPELINE, AND POWER LINE RIGHT-OF-WAY
SURVEY FOR

EL PASO E & P COMPANY, L.P.

DWR 3-15C6

SECTION 15, TOWNSHIP 3 SOUTH, RANGE 6 WEST

UINTAH SPECIAL BASE AND MERIDIAN

USE AREA BOUNDARY

Commencing at the Southeast Corner of Section 15, Township 3 South, Range 6 West of the Uintah Special Base and Meridian;
Thence North 44°34'11" West 1070.30 feet to the TRUE POINT OF BEGINNING;
Thence South 89°59'20" West 475.00 feet;
Thence North 00°00'40" West 440.00 feet;
Thence North 89°59'20" East 475.00 feet;
Thence South 00°00'40" East 440.00 feet to the TRUE POINT OF BEGINNING, containing 4.80 acres.

ACCESS ROAD, PIPELINE, AND POWER LINE CORRIDOR RIGHT-OF-WAY

A 66 feet wide access road, pipeline and power line corridor right-of-way over a portion of Section 15, Township 3 South, Range 6 West of the Uintah Special Base and Meridian, the centerline of which is further described as follows;
Commencing at the Southeast Corner of said Section 15;
Thence North 47°26'24" West 1099.09 feet to the TRUE POINT OF BEGINNING, said point being on the North side of an existing road;
Thence North 00°01'16" West 19.09 feet to the South line of the Elpaso E&P Co. DWR 3-15C6 well location use boundary. Said right-of-way being 19.09 feet in length, the sidelines of which being shortened or elongated to meet the use area boundary and existing road right-of-way lines.

SURVEYOR'S CERTIFICATE

This is to certify that this plat was prepared from the field notes and electronic data collector files of an actual survey made by me, or under my personal supervision, of the use area, access road, pipeline, and power line corridor right-of-way shown hereon, and that the monuments indicated were found or set during said survey, and that this plat accurately represents said survey to the best of my knowledge.

PROFESSIONAL LAND SURVEYOR No. 148951 JERRY D. ALLRED 25 Nov '09 STATE OF UTAH

Jerry D. Allred, Professional Land Surveyor, Certificate 148951 (Utah)

JERRY D. ALLRED AND ASSOCIATES
SURVEYING CONSULTANTS
1235 NORTH 700 EAST--P.O. BOX 975
DUCHESNE, UTAH 84021
(435) 738-5352

11 NOV 2009 01-128-118

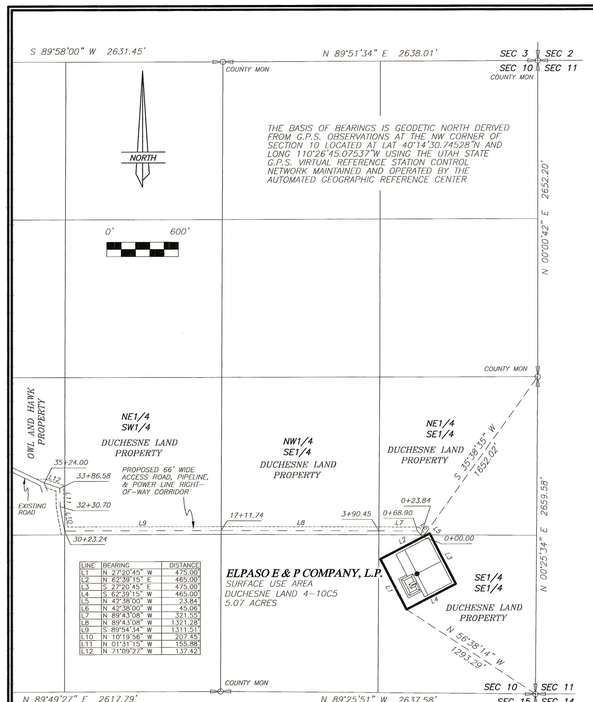

LINE	BEARING	DISTANCE
L1	N 27°20'45" W	475.00
L2	N 62°39'15" E	465.00
L3	S 27°20'45" E	475.00
L4	S 62°39'15" W	465.00
L5	N 42°38'00" W	23.84
L6	N 42°38'00" W	45.06
L7	N 89°43'08" W	321.55
L8	N 89°43'08" W	1321.28
L9	S 89°54'34" W	1311.51
L10	N 10°19'56" W	207.45
L11	N 01°31'15" W	155.88
L12	N 71°09'27" W	137.42

THE BASIS OF BEARINGS IS GEODETIC NORTH DERIVED FROM G.P.S. OBSERVATIONS AT THE NW CORNER OF SECTION 10 LOCATED AT LAT 40°14'30.74528"N AND LONG 110°26'45.07537"W USING THE UTAH STATE G.P.S. VIRTUAL REFERENCE STATION CONTROL NETWORK MAINTAINED AND OPERATED BY THE AUTOMATED GEOGRAPHIC REFERENCE CENTER

LOCATION SURFACE USE AREA &
ACCESS ROAD, PIPELINE, AND POWER LINE RIGHT-OF-WAY
SURVEY FOR

EL PASO E & P COMPANY, L.P.

DUCHESNE LAND 4-10C5

SECTION 10, TOWNSHIP 3 SOUTH, RANGE 5 WEST

UINTAH SPECIAL BASE AND MERIDIAN

USE AREA BOUNDARY

Commencing at the Southeast Corner of Section 10, Township 3 South, Range 5 West of the Uintah Special Base and Meridian;
Thence North 56°38'14" West 1293.29 feet to the TRUE POINT OF BEGINNING;
Thence North 27°20'45" West 475.00 feet;
Thence North 62°39'15" East 465.00 feet;
Thence South 27°20'45" East 475.00 feet;
Thence South 62°39'15" West 465.00 feet to the TRUE POINT OF BEGINNING, containing 5.07 acres.

ACCESS ROAD, PIPELINE, AND POWER LINE CORRIDOR RIGHT-OF-WAY

A 66 feet wide access road, pipeline and power line corridor right-of-way over a portion of Section 10, Township 3 South, Range 5 West of the Uintah Special Base and Meridian, the centerline of which is further described as follows:
Commencing at the East Quarter Corner of said Section 10;
Thence South 35°38'35" West 1652.02 feet to the TRUE POINT OF BEGINNING, said point being on the North line of the Elpaso E&P Co. Duchesne Land 4-10C5 well location use boundary;
Thence North 42°38'00" West 23.84 feet to the South line of the NE1/4 of the SE1/4 said Section;
Thence North 42°38'00" West 45.06 feet;
Thence North 89°43'08" West 321.55 feet to the West line of said NE1/4;
Thence North 89°43'08" West 1321.28 feet to the West line of the NW1/4 of said SE1/4;
Thence South 89°54'34" West 1311.51 feet to the West line of the NE1/4 of the SW1/4 said Section;
Thence North 10°19'56" West 207.45 feet;
Thence North 01°31'15" West 155.88 feet;
Thence North 71°09'27" West 137.42 feet to an existing road. Said right-of-way being 3524.00 feet in length, the sidelines of which being shortened or elongated to meet the use area boundary and existing road right-of-way lines.

SURVEYOR'S CERTIFICATE

This is to certify that this plat was prepared from the field notes and electronic data collector files of an actual survey made by me, or under my personal supervision, of the use area, access road, pipeline, and power line corridor right-of-way shown hereon, and that the monuments indicated were found or set during said survey, and that this plat accurately represents said survey to the best of my knowledge.

PROFESSIONAL LAND SURVEYOR No. 148951 JERRY D. ALLRED 25 Nov '09 STATE OF UTAH

Jerry D. Allred, Professional Land Surveyor, Certificate 148951 (Utah)

County Surveyor's File # 2190

JERRY D. ALLRED AND ASSOCIATES
SURVEYING CONSULTANTS
1235 NORTH 700 EAST--P.O. BOX 975
DUCHESNE, UTAH 84021
(435) 738-5352

24 NOV 2009 01-128-120