T3S, R5W, U.S.M.

CENTRAL UTAH WATER CONSERVANCY DISTRICT

RECORD OF SURVEY FOR AS-BUILT BURIED PIPELINE (STARVATION FEEDER CONDUIT)

Located in Sections 11, 12 & 14, T3S, R5W, U.S.M.
DUCHESNE COUNTY, UTAH

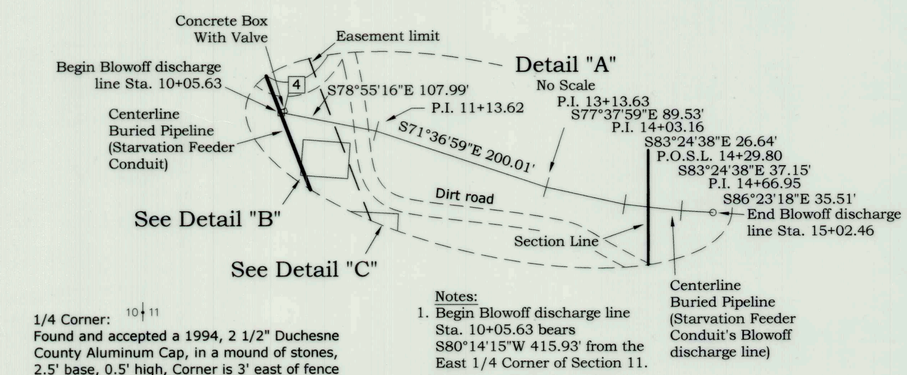

Notes:
1. Begin Blowoff discharge line Sta. 10+05.63 bears S80°14'15"W 415.93' from the East 1/4 Corner of Section 11.
2. End Blowoff discharge line Sta. 15+02.46 bears S21°30'06"E 196.78' from the West 1/4 Corner of Section 12.

1/4 Corner: 10 | 11
Found and accepted a 1994, 2 1/2" Duchesne County Aluminum Cap, in a mound of stones, 2.5' base, 0.5' high, Corner is 3' east of fence corner. As reference points to the corner we set two 5/8" rebars with plastic caps (LS 6028691) which bears S01°15'40"W 66.84' and S89°24'51"W 69.50' from the corner.

SURVEY ITEM NOTES:

1. STA. 9+78.1: FOUND 84" GATE.
2. 15.9' RIGHT OF STA. 9+78.8: FOUND BRASS CAP FLUSH WITH CONCRETE LABELED DAM#3 ELEV 5746.507.
3. STA. 17+99.2: CONCRETE BOX FOR ACCESSING IRRIGATION LINE .
4. STA. 33+15.7: FOUND BEGINNING OF STARVATION FEEDER CONDUIT DRAIN PIPE.
5. STA. 33+79.6: INTERSECT WEST EDGE OF HAY BARN.
6. STA. 33+90.7: INTERSECT SOUTH EDGE OF HAY BARN.
7. 1.7' LEFT OF STA. 34+71.7: SOUTHWEST CORNER OF STABLE
8. 29.6' LEFT OF STA. 35+80.6: SOUTHWEST CORNER OF STABLE
9. STA. 39+78.8: INTERSECT NORTH EDGE OF SHOP
10. STA. 39+79.3: INTERSECT WEST EDGE OF SHOP
11. STA. 50+10.6: FOUND VENT AND BRASS CAP MARKED BM ELE 5750.609
12. 0.6' RIGHT OF STA. 50+33.9: FOUND BRASS CAP MARKED BM ELE 5750.609
13. 0.4' RIGHT OF STA. 91+04.00: FOUND BRASS CAP MARKING BURIED WATER LINE.
14. FOUND BENCH MARK S21°23'09"W 54.51' FROM END STATION 103+61.93
15. FOUND BENCH MARK S34°40'30"W 53.61' FROM END STATION 103+61.93

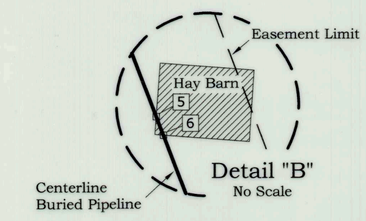

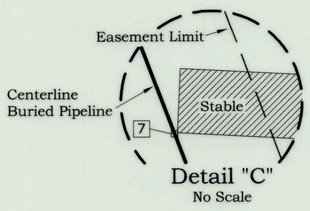

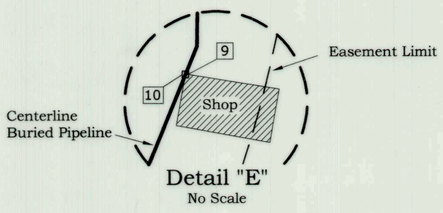

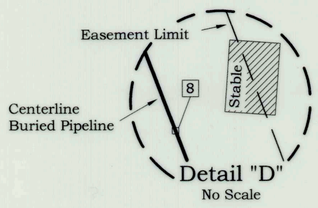

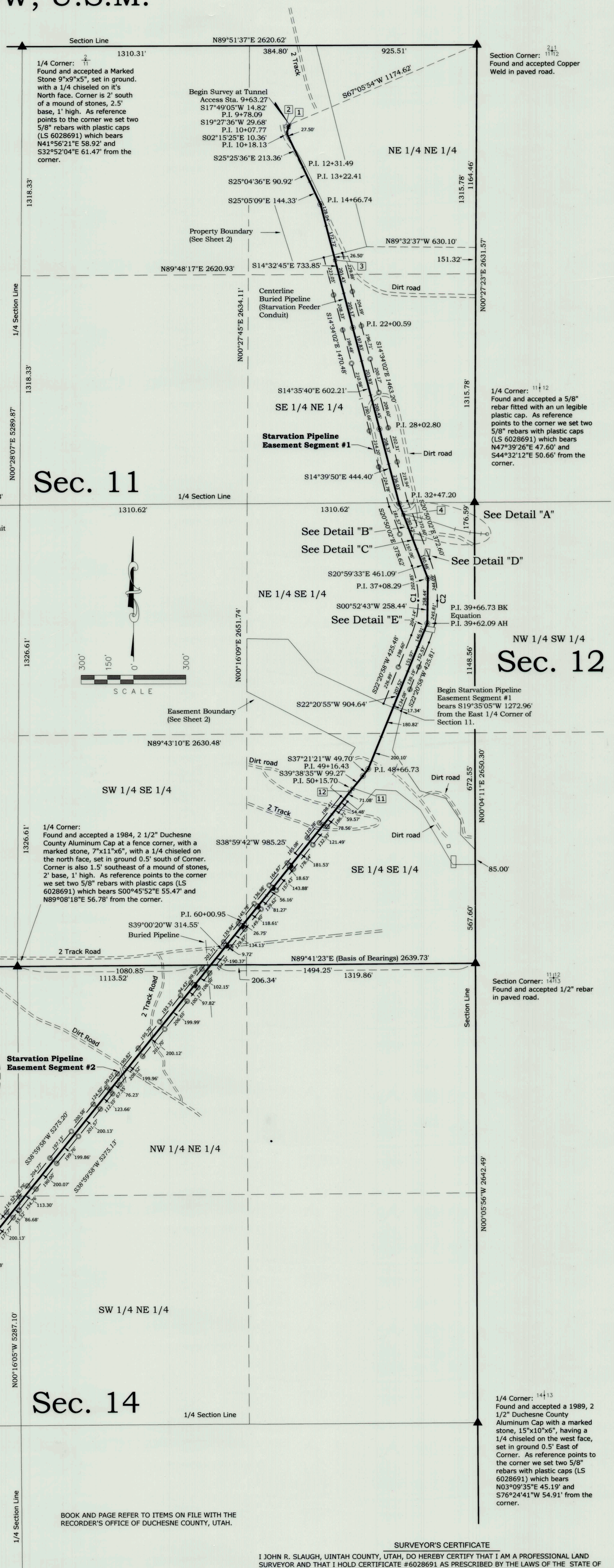

CURVE DATA

CURVE	INTERNAL ANGLE	RADIUS	TANGENT	LENGTH	CHORD	CHORD BEARING
C1	43°11'00"	540.00'	213.71'	406.99'	397.43'	S00°45'28"W
C2	43°11'00"	650.00'	257.24'	489.90'	478.39'	S00°45'28"W

BOOK AND PAGE REFER TO ITEMS ON FILE WITH THE RECORDER'S OFFICE OF DUCHESNE COUNTY, UTAH.

1/4 Corner: 14 / 23
Found and accepted a 2005, 2 1/2" Duchesne County Aluminum Cap, in a mound of stones, 3' base, 0.9' high. Corner is 2' east of fence corner. As reference points to the corner we set two 5/8" rebars with plastic caps (LS 6028691) which bears N02°28'48"W 65.98' and N89°23'53"W 59.69' from the corner.

LEGEND

- ▲ = SECTION CORNER LOCATED
- 216.9' = SET MONUMENT SPIKE AND WASHER (LS 6028691) AT CENTERLINE OF BURIED PIPELINE. (Dimension indicates distance between monuments)
- 206.9' = SET 5/8" REBAR WITH ALUMINUM CAP (LS 6028691) AT RIGHT-OF-WAY LIMITS. (Dimension indicates distance between monuments)
- 206.9' = SET A LATH AT RIGHT-OF-WAY LIMITS TO MARK POSITION OF CARSONITE MARKER. (Dimension indicates distance between lath)
- *ITALICS* = DIMENSIONS SHOWN IN ITALICS ARE ALONG RIGHT-OF-WAY LIMITS.
- —X— = FENCE
- (R) = RECORD
- (M) = MEASURED
- POB = POINT OF BEGINNING FOR RIGHT-OF-WAY DESCRIPTION
- P.I. = POINT OF INTERSECTION AT CENTERLINE OF AS-BUILT PIPELINE
- P.O.S.L. = POINT ON SECTION LINE
- ○ = P.I. AT CENTERLINE OF AS-BUILT PIPELINE. NO MONUMENT SET.
- ◉ = SET A 5/8" REBAR WITH AN ALUMINUM CAP IN A CONCRETE POST AT POINT OF INTERSECTION ON CENTERLINE OF AS-BUILT PIPELINE.
- # = SURVEY ITEM, SEE CORRESPONDING NOTE.
- ◑ = FOUND CARSONITE MARKER
- ◎ = SET CARSONITE MARKER

SURVEYOR'S CERTIFICATE

I JOHN R. SLAUGH, UINTAH COUNTY, UTAH, DO HEREBY CERTIFY THAT I AM A PROFESSIONAL LAND SURVEYOR AND THAT I HOLD CERTIFICATE #6028691 AS PRESCRIBED BY THE LAWS OF THE STATE OF UTAH. I FURTHER CERTIFY THAT THIS PLAT AND ITS COMPUTATIONS AND FIELD SURVEYS NECESSARY FOR THE DATA COMPILED HEREON WERE MADE BY ME OR UNDER MY DIRECT SUPERVISION AND THAT THE SAME ARE TRUE AND CORRECT TO THE BEST OF MY KNOWLEDGE AND BELIEF.

PROFESSIONAL LAND SURVEYOR No. 6028691 JOHN R SLAUGH

PROFESSIONAL LAND SURVEYOR
LICENSE No. 6028691
STATE OF UTAH

SURVEYED BY:	A.F. J.W. T.A.
DRAWN BY:	B.J.S.
DATE:	1-15-16
SCALE:	1" = 300'
FILE:	

TIMBERLINE
Engineering & Land Surveying
209 North 300 West • Vernal, Utah
(435) 789-1365

SHEET 1 OF 3

County Surveyor File # 3260 (1of3)