PIPELINE AS-BUILT SURVEY FOR

EP ENERGY E&P COMPANY, L.P.

HUTCHINS/CHIODO

SECTIONS 19, 29 & 30, T3S, R5W, U.S.B.&M.

DUCHESNE COUNTY, UTAH

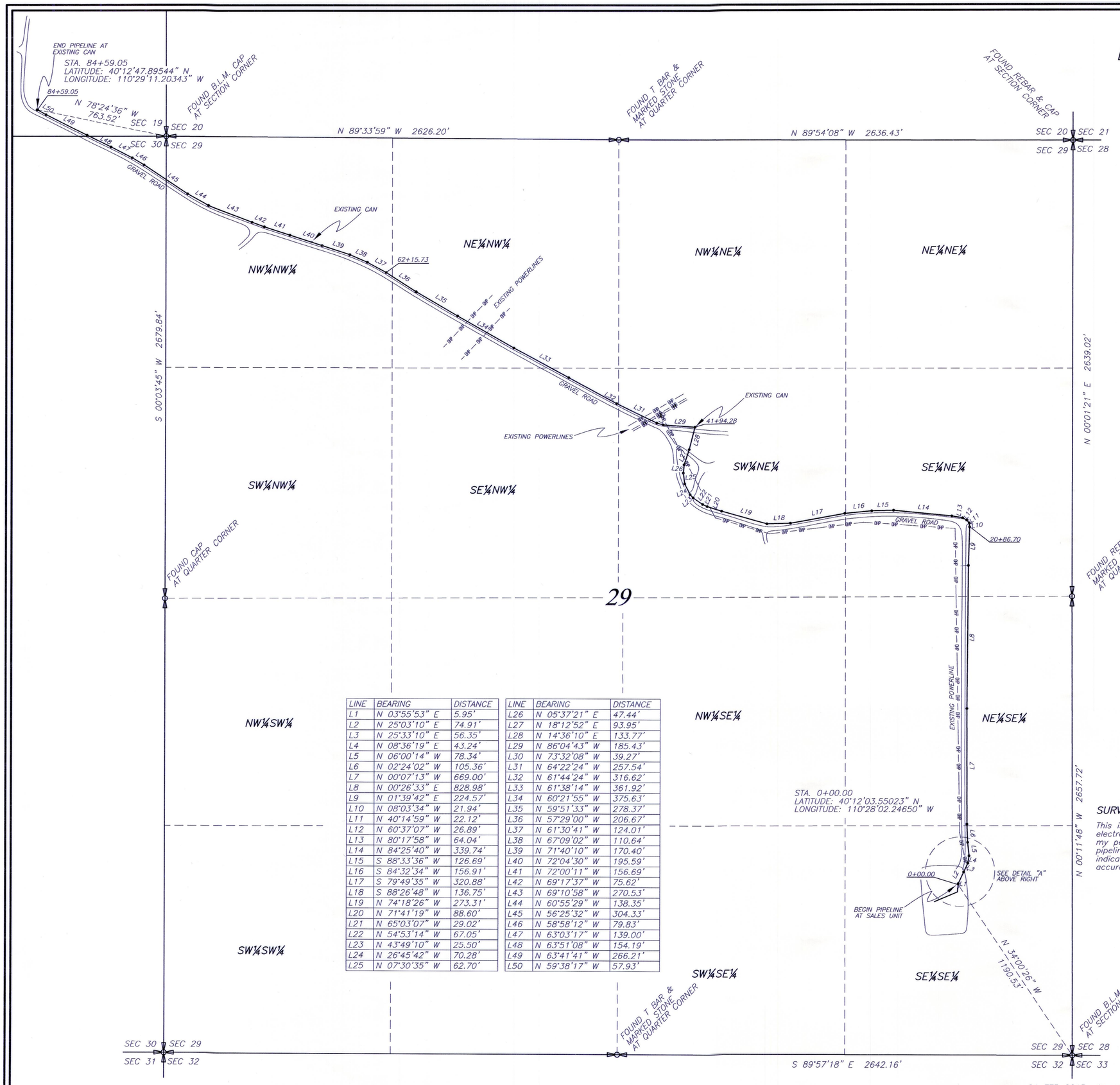



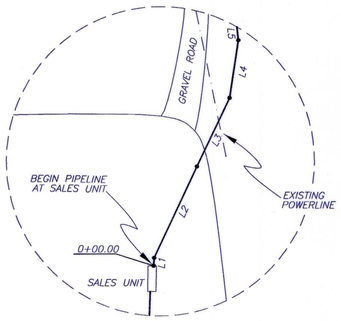

DETAIL "A"

SCALE: 1"=80'

LINE	BEARING	DISTANCE
L1	N 03°55'53" E	5.95'
L2	N 25°03'10" E	74.91'
L3	N 25°33'10" E	56.35'
L4	N 08°36'19" E	43.24'
L5	N 06°00'14" W	78.34'
L6	N 02°24'02" W	105.36'
L7	N 00°07'13" W	669.00'
L8	N 00°26'33" E	828.98'
L9	N 01°39'42" E	224.57'
L10	N 08°03'34" W	21.94'
L11	N 40°14'59" W	22.12'
L12	N 60°37'07" W	26.89'
L13	N 80°17'58" W	64.04'
L14	N 84°25'40" W	339.74'
L15	S 88°33'36" W	126.69'
L16	S 84°32'34" W	156.91'
L17	S 79°49'35" W	320.88'
L18	S 88°26'48" W	136.75'
L19	N 74°18'26" W	273.31'
L20	N 71°41'19" W	88.60'
L21	N 65°03'07" W	29.02'
L22	N 54°53'14" W	67.05'
L23	N 43°49'10" W	25.50'
L24	N 26°45'42" W	70.28'
L25	N 07°30'35" W	62.70'

LINE	BEARING	DISTANCE
L26	N 05°37'21" E	47.44'
L27	N 18°12'52" E	93.95'
L28	N 14°36'10" E	133.77'
L29	N 86°04'43" W	185.43'
L30	N 73°32'08" W	39.27'
L31	N 64°22'24" W	257.54'
L32	N 61°44'24" W	316.62'
L33	N 61°38'14" W	361.92'
L34	N 60°21'55" W	375.63'
L35	N 59°51'33" W	278.37'
L36	N 57°29'00" W	206.67'
L37	N 61°30'41" W	124.01'
L38	N 67°09'02" W	110.64'
L39	N 71°40'10" W	170.40'
L40	N 72°04'30" W	195.59'
L41	N 72°00'11" W	156.69'
L42	N 69°17'37" W	75.62'
L43	N 69°10'58" W	270.53'
L44	N 60°55'29" W	138.35'
L45	N 56°25'32" W	304.33'
L46	N 58°58'12" W	79.83'
L47	N 63°03'17" W	139.00'
L48	N 63°51'08" W	154.19'
L49	N 63°41'41" W	266.21'
L50	N 59°38'17" W	57.93'

THIS SURVEY WAS PERFORMED USING GLOBAL POSITIONING SYSTEM PROCEDURES AND EQUIPMENT

THE BASIS OF BEARINGS IS GEODETIC NORTH DERIVED FROM G.P.S. OBSERVATIONS AT A CONTROL POINT LOCATED AT LAT. 40°13'50.43977"N AND LONG. 110°29'48.25766"W USING THE UTAH STATE G.P.S. VIRTUAL REFERENCE STATION CONTROL NETWORK MAINTAINED AND OPERATED BY THE AUTOMATED GEOGRAPHIC REFERENCE CENTER

SURVEYOR'S CERTIFICATE

This is to certify that this plat was prepared from the field notes and electronic data collector files of an actual survey made by me, or under my personal supervision, of the use area and access road, power line, and pipeline corridor right-of-way shown hereon, and that the monuments indicated were found or set during said survey, and that this plat accurately represents said survey to the best of my knowledge.

PROFESSIONAL LAND SURVEYOR No. 148951 JERRY D. ALLRED 04 FEB '13 STATE OF UTAH

Jerry D. Allred, Professional Land Surveyor, Certificate 148951 (Utah)

County Surveyor's File # 2707

JERRY D. ALLRED AND ASSOCIATES

SURVEYING CONSULTANTS

1235 NORTH 700 EAST--P.O. BOX 975

DUCHESNE, UTAH 84021

(435) 738-5352

04 FEB 2013 01-128-358