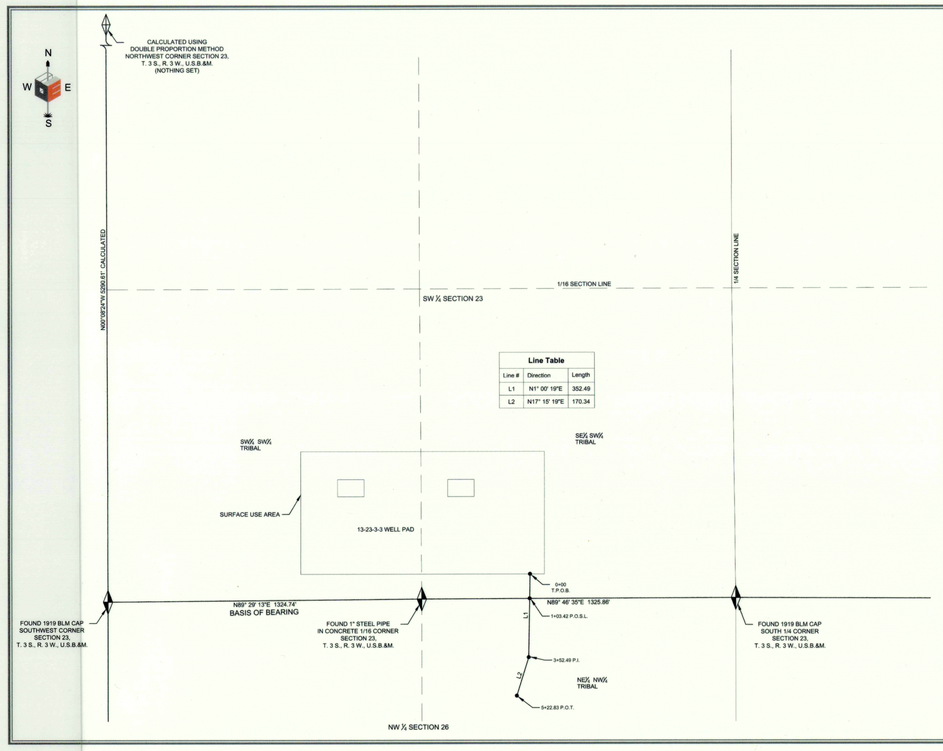

Line Table		
Line #	Direction	Length
L1	N1° 00' 19"E	352.49
L2	N17° 15' 19"E	170.34

NEWFIELD EXPLORATION CO.

13-23-3-3 WELL PAD
PIPELINE RIGHT-OF-WAY ON TRIBAL LANDS
SECTION 23, AND 26, T.3S., R.3W., U.S.B.&M.
DUCHESNE COUNTY, UTAH

SURVEYOR'S CERTIFICATE
I, DAN E. KNOWLDEN JR DO HEREBY CERTIFY THAT I AM A REGISTERED LAND SURVEYOR AND THAT I HOLD CERTIFICATE NO. 7173588 AS PRESCRIBED UNDER THE LAWS OF THE STATE OF UTAH AND THAT A SURVEY OF THE DESCRIBED PROPERTY HEREIN WAS PERFORMED UNDER MY DIRECTION.

PROFESSIONAL LAND SURVEYOR
Dan E. Knowlden Jr.
5-8-14
7173588
STATE OF UTAH

PIPELINE CORRIDOR RIGHT-OF-WAY DESCRIPTION
LOCATED IN THE SOUTHWEST QUARTER OF SECTION 23, AND THE NORTHWEST QUARTER OF SECTION 26 TOWNSHIP 3 SOUTH, RANGE 3 WEST, UINTAH SPECIAL BASE AND MERIDIAN. RIGHT-OF-WAY IS 30.00 FEET WIDE 15.00 FEET ON EACH SIDE OF CENTERLINE. SAID CENTERLINE IS MORE PARTICULARLY DESCRIBED AS FOLLOWS:

COMMENCING AT THE SOUTHWEST CORNER OF SAID SECTION 23, THENCE NORTH 86°14'34" EAST 1786.15 FEET TO **THE TRUE POINT OF BEGINNING**; RUNNING THENCE SOUTH 01°00'19" WEST 352.49 FEET; THENCE SOUTH 17°15'19" WEST 170.34 FEET; TO THE POINT OF TERMINUS. SAID RIGHT-OF-WAY BEING 522.83 FEET IN LENGTH, THE SIDELINES OF WHICH BEING SHORTENED OR ELONGATED TO MEET THE SURFACE USE AREA BOUNDARY. THE BASIS OF BEARING FOR THIS DESCRIPTION IS NORTH 89°29'13" EAST BETWEEN THE SOUTHWEST CORNER AND SOUTHEAST CORNER OF THE SOUTHWEST QUARTER OF THE SOUTHWEST QUARTER OF SAID SECTION 23.

CONTAINING 0.360 ACRES MORE OR LESS

RIGHT-OF-WAY LENGTHS
TRIBAL **= 522.83' OR 31.69 RODS**

DATE: 4-29-14	DRAWN: DEK	REVIEWED: DEK	SCALE: 1" = 300'

PROJECT
13-23-3-3 WELL PAD

SHEET
PIPELINE RIGHT-OF-WAY

NEWFIELD

OUTLAW ENGINEERING INC.
P.O. BOX 1800
ROOSEVELT, UTAH 84066
(435) 232-4321

0 150 300 | SHEET NO. 1 OF 1

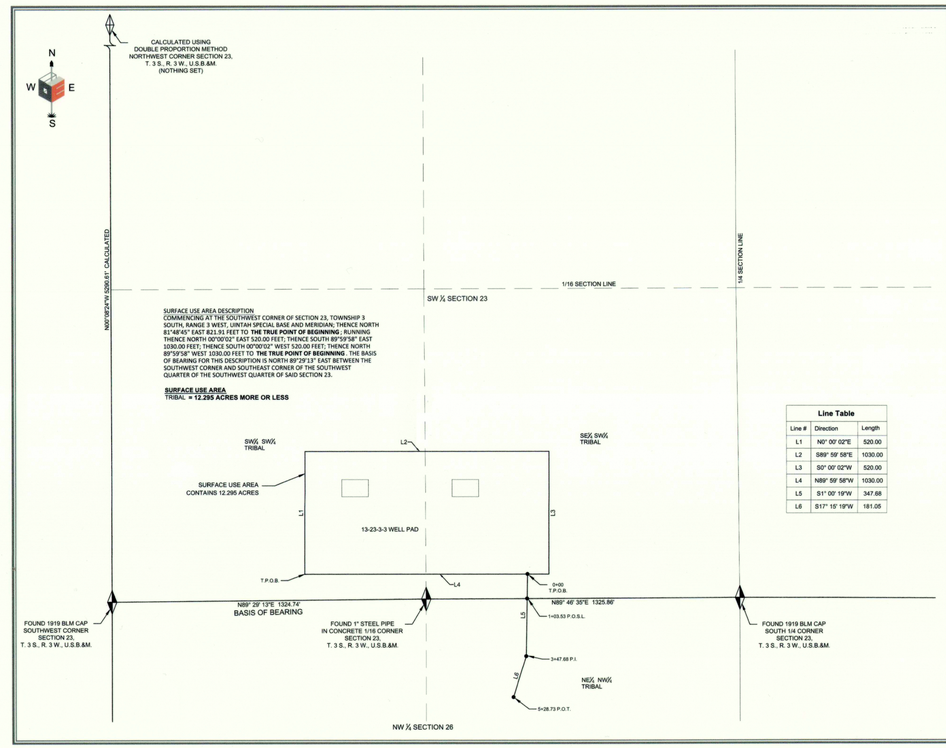

Line Table		
Line #	Direction	Length
L1	N0° 00' 02"E	520.00
L2	S89° 59' 58"E	1030.00
L3	S0° 00' 02"W	520.00
L4	N89° 59' 58"W	1030.00
L5	S1° 00' 19"W	347.68
L6	S17° 15' 19"W	181.05

NEWFIELD EXPLORATION CO.

13-23-3-3 WELL PAD
LOCATION SURFACE AREA, AND ROAD
RIGHT-OF-WAY ON TRIBAL LANDS
SECTION 23, AND 26, T.3S., R.3W., U.S.B.&M.
DUCHESNE COUNTY, UTAH

SURVEYOR'S CERTIFICATE
I, DAN E. KNOWLDEN JR DO HEREBY CERTIFY THAT I AM A REGISTERED LAND SURVEYOR AND THAT I HOLD CERTIFICATE NO. 7173588 AS PRESCRIBED UNDER THE LAWS OF THE STATE OF UTAH AND THAT A SURVEY OF THE DESCRIBED PROPERTY HEREIN WAS PERFORMED UNDER MY DIRECTION.

PROFESSIONAL LAND SURVEYOR
Dan E. Knowlden Jr.
5-8-14
7173588
STATE OF UTAH

ROAD CORRIDOR RIGHT-OF-WAY DESCRIPTION
LOCATED IN THE SOUTHWEST QUARTER OF SECTION 23, AND THE NORTHWEST QUARTER OF SECTION 26 TOWNSHIP 3 SOUTH, RANGE 3 WEST, UINTAH SPECIAL BASE AND MERIDIAN. RIGHT-OF-WAY IS 30.00 FEET WIDE 15.00 FEET ON EACH SIDE OF CENTERLINE. SAID CENTERLINE IS MORE PARTICULARLY DESCRIBED AS FOLLOWS:

COMMENCING AT THE SOUTHWEST CORNER OF SAID SECTION 23, THENCE NORTH 86°14'34" EAST 1756.21 FEET TO **THE TRUE POINT OF BEGINNING**; RUNNING THENCE SOUTH 01°00'19" WEST 347.68 FEET; THENCE SOUTH 17°15'19" WEST 181.05 FEET; TO THE POINT OF TERMINUS. SAID RIGHT-OF-WAY BEING 528.73 FEET IN LENGTH, THE SIDELINES OF WHICH BEING SHORTENED OR ELONGATED TO MEET THE SURFACE USE AREA BOUNDARY. THE BASIS OF BEARING FOR THIS DESCRIPTION IS NORTH 89°29'13" EAST BETWEEN THE SOUTHWEST CORNER AND SOUTHEAST CORNER OF THE SOUTHWEST QUARTER OF THE SOUTHWEST QUARTER OF SAID SECTION 23.

CONTAINING 0.364 ACRES MORE OR LESS

RIGHT-OF-WAY LENGTHS
TRIBAL **= 528.73' OR 32.04 RODS**

DATE: 4-29-14	DRAWN: DEK	REVIEWED: DEK	SCALE: 1" = 300'

PROJECT
13-23-3-3 WELL PAD

SHEET
LOCATION SURFACE AREA, AND
ROAD RIGHT-OF-WAY

NEWFIELD

OUTLAW ENGINEERING INC.
P.O. BOX 1800
ROOSEVELT, UTAH 84066
(435) 232-4321

0 150 300 | SHEET NO. 1 OF 1

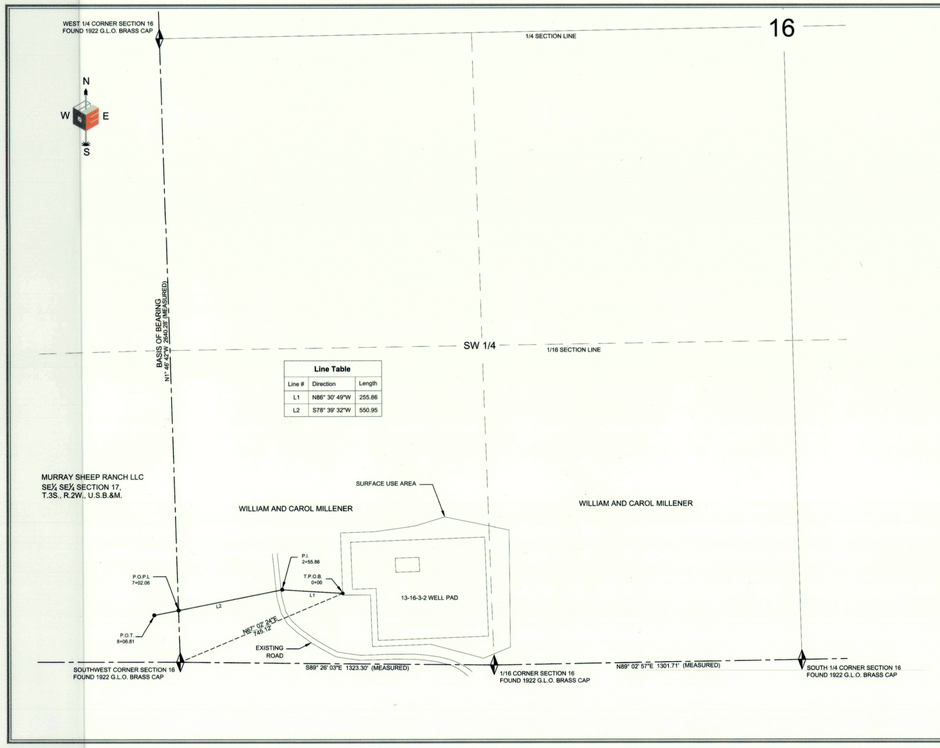

NEWFIELD EXPLORATION CO.

13-16-3-2 WELL PAD
PIPELINE RIGHT-OF-WAY ON FEE LANDS
SECTION 16, T.3S., R.2W, U.S.B.&M.
DUCHESNE COUNTY, UTAH

SURVEYOR'S CERTIFICATE
I, DAN E. KNOWLDEN JR DO HEREBY CERTIFY THAT I AM A REGISTERED LAND SURVEYOR AND THAT I HOLD CERTIFICATE NO. 7173588 AS PRESCRIBED UNDER THE LAWS OF THE STATE OF UTAH AND THAT A SURVEY OF THE DESCRIBED PROPERTY HEREIN WAS PERFORMED UNDER MY DIRECTION.

PROFESSIONAL LAND SURVEYOR
Dan E. Knowlden Jr.
8-30-13
7173588
STATE OF UTAH

PIPELINE RIGHT-OF-WAY DESCRIPTION
LOCATED IN THE SOUTHWEST QUARTER OF SECTION 16, TOWNSHIP 3 SOUTH, RANGE 2 WEST, UINTAH SPECIAL BASE AND MERIDIAN. RIGHT-OF-WAY IS 30.00 FEET WIDE 15.00 FEET ON EACH SIDE OF CENTERLINE. SAID CENTERLINE MORE PARTICULARLY DESCRIBED AS FOLLOWS:

COMMENCING AT THE SOUTHWEST CORNER OF SAID SECTION 16, THENCE NORTH 67°02'24" EAST 745.12 FEET TO **THE TRUE POINT OF BEGINNING**; RUNNING THENCE NORTH 86°30'49" WEST 255.86 FEET; THENCE SOUTH 78°39'32" WEST 550.95 FEET TO THE POINT OF TERMINUS. SAID RIGHT-OF-WAY BEING 806.81 FEET IN LENGTH, THE SIDELINES OF WHICH BEING SHORTENED OR ELONGATED TO MEET THE USE AREA BOUNDARY. THE BASIS OF BEARING FOR THIS DESCRIPTION IS NORTH 01°46'42" WEST BETWEEN THE SOUTHWEST CORNER AND WEST QUARTER CORNER OF SAID SECTION 16.

RIGHT-OF-WAY LENGTHS
WILLIAM & CAROL MILLENER **= 702.06' OR 42.549 RODS (0.52 ACRES)**
MURRAY SHEEP RANCH LLC **= 104.75' OR 6.348 RODS (0.07 ACRES)**

DATE: 8-30-13	DRAWN: DEK	REVIEWED: MA	SCALE: 1" = 300'

PROJECT
13-16-3-2 WELL PAD

SHEET
PIPELINE RIGHT-OF-WAY

NEWFIELD

OUTLAW ENGINEERING INC.
P.O. BOX 1800 ROOSEVELT,
UTAH 84066
(435) 232-4321

0 150 300 | JOB NO. | SHEET NO. 1 OF 1

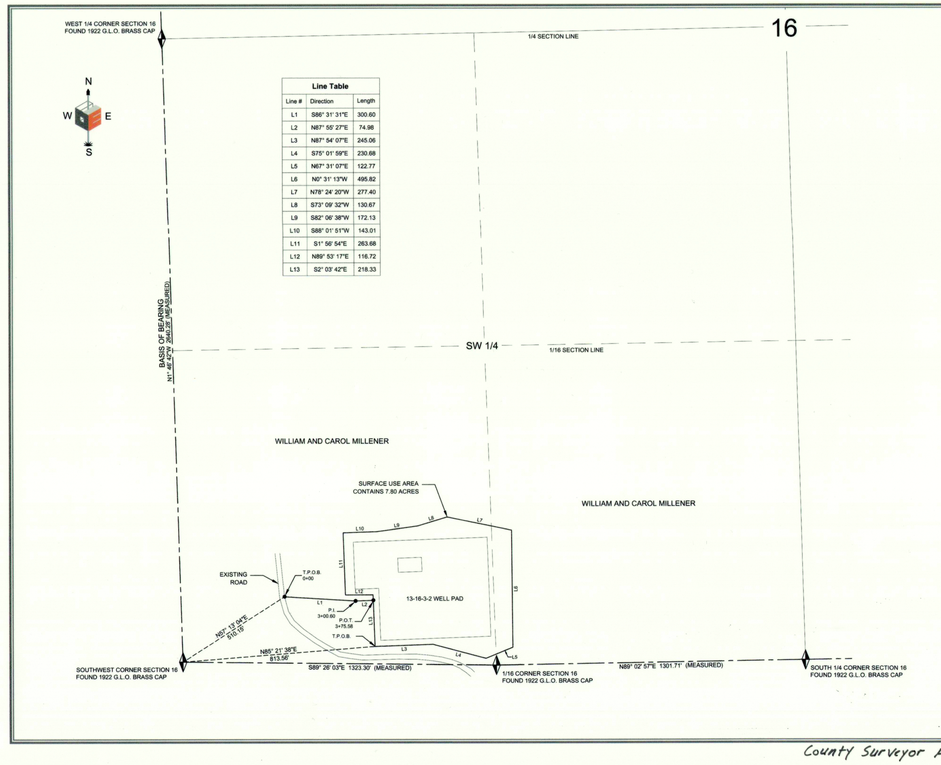

NEWFIELD EXPLORATION CO.

13-16-3-2 WELL PAD
LOCATION SURFACE AREA & ROAD
RIGHT-OF-WAY ON FEE LANDS
SECTION 16, T.3S., R.2W, U.S.B.&M.
DUCHESNE COUNTY, UTAH

SURVEYOR'S CERTIFICATE
I, DAN E. KNOWLDEN JR DO HEREBY CERTIFY THAT I AM A REGISTERED LAND SURVEYOR AND THAT I HOLD CERTIFICATE NO. 7173588 AS PRESCRIBED UNDER THE LAWS OF THE STATE OF UTAH AND THAT A SURVEY OF THE DESCRIBED PROPERTY HEREIN WAS PERFORMED UNDER MY DIRECTION.

PROFESSIONAL LAND SURVEYOR
Dan E. Knowlden Jr.
8-30-13
7173588
STATE OF UTAH

ROAD CORRIDOR RIGHT-OF-WAY DESCRIPTION
LOCATED IN THE SOUTHWEST QUARTER OF SECTION 16, TOWNSHIP 3 SOUTH, RANGE 2 WEST, UINTAH SPECIAL BASE AND MERIDIAN. RIGHT-OF-WAY IS 30.00 FEET WIDE 15.00 FEET ON EACH SIDE OF CENTERLINE. SAID CENTERLINE MORE PARTICULARLY DESCRIBED AS FOLLOWS:

COMMENCING AT THE SOUTHWEST CORNER OF SAID SECTION 16, THENCE NORTH 57°13'04" EAST 510.15 FEET TO **THE TRUE POINT OF BEGINNING**; RUNNING THENCE SOUTH 86°31'31" EAST 300.60 FEET; THENCE NORTH 87°55'27" EAST 74.98 FEET TO THE POINT OF TERMINUS. SAID RIGHT-OF-WAY BEING 375.58 FEET IN LENGTH, THE SIDELINES OF WHICH BEING SHORTENED OR ELONGATED TO MEET THE USE AREA BOUNDARY. THE BASIS OF BEARING FOR THIS DESCRIPTION IS NORTH 01°46'42" WEST BETWEEN THE SOUTHWEST CORNER AND WEST QUARTER CORNER OF SAID SECTION 16.

RIGHT-OF-WAY LENGTHS
WILLIAM & CAROL MILLENER **= 375.58' OR 22.762 RODS (0.26 ACRES)**

SURFACE USE AREA DESCRIPTION
COMMENCING AT THE SOUTHWEST CORNER OF SECTION 16, TOWNSHIP 3 SOUTH, RANGE 2 WEST, UINTAH SPECIAL BASE AND MERIDIAN; THENCE NORTH 85°21'38" EAST 813.56 FEET TO **THE TRUE POINT OF BEGINNING**; RUNNING THENCE NORTH 87°54'07" EAST 245.06 FEET; THENCE SOUTH 75°01'59" EAST 230.68 FEET; THENCE NORTH 67°31'07" EAST 122.77 FEET; THENCE NORTH 00°31'13" WEST 495.82 FEET; THENCE NORTH 78°24'20" WEST 277.40 FEET; THENCE SOUTH 73°09'32" WEST 130.67 FEET; THENCE SOUTH 82°06'38" WEST 172.13 FEET; THENCE SOUTH 88°01'51" WEST 143.01 FEET; THENCE SOUTH 01°56'54" EAST 263.68 FEET; THENCE NORTH 89°53'17" EAST 116.72 FEET; THENCE SOUTH 02°03'42" EAST 218.33 FEET TO THE TRUE POINT OF BEGINNING. THE BASIS OF BEARING FOR THIS DESCRIPTION IS NORTH 01°46'42" WEST BETWEEN THE SOUTHWEST CORNER AND WEST QUARTER CORNER OF SAID SECTION 16.

SURFACE USE AREA
WILLIAM & CAROL MILLENER **= 7.80 ACRES MORE OR LESS**

DATE: 8-30-13	DRAWN: DEK	REVIEWED: MA	SCALE: 1" = 300'

PROJECT
13-16-3-2 WELL PAD

SHEET
LOCATION SURFACE AREA & ROAD
RIGHT-OF-WAY

NEWFIELD

OUTLAW ENGINEERING INC.
P.O. BOX 1800 ROOSEVELT,
UTAH 84066
(435) 232-4321

0 150 300 | JOB NO. | SHEET NO. 1 OF 1

County Surveyor File # 3095