REPORDER BY PART NUMBER 6501
REVISION CODE OF ORDER ON THIS LINE

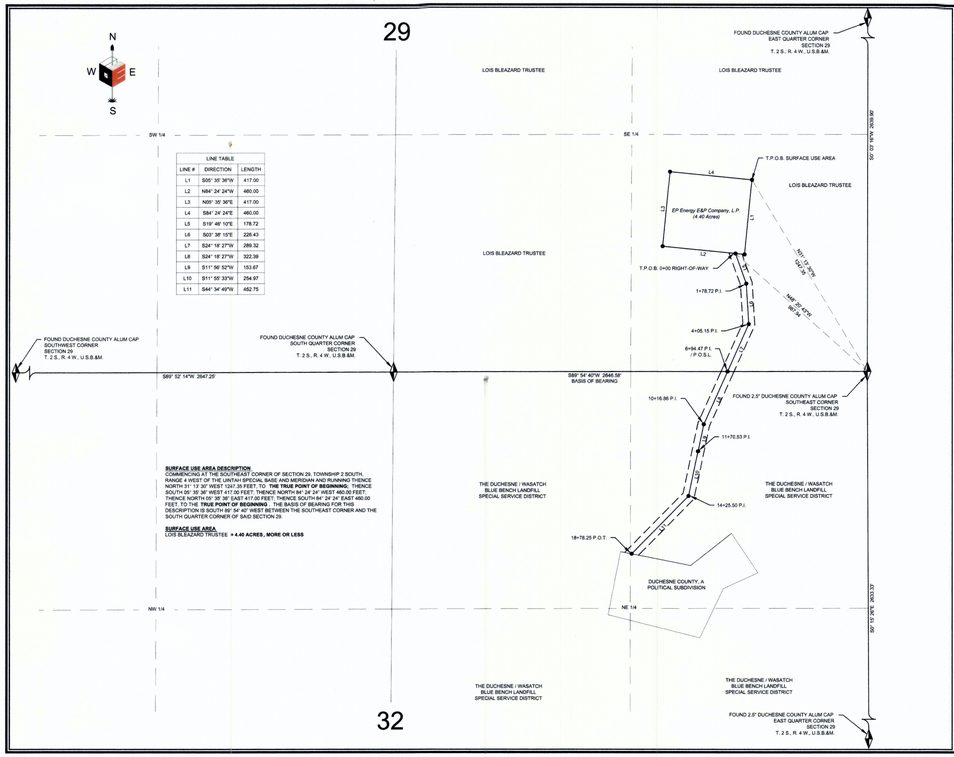

LINE TABLE		
LINE #	DIRECTION	LENGTH
L1	S00° 35' 36"W	417.00
L2	N84° 24' 24"W	460.00
L3	N00° 35' 36"E	417.00
L4	S84° 24' 24"E	460.00
L5	S19° 46' 10"E	178.72
L6	S03° 38' 15"E	226.43
L7	S24° 18' 27"W	289.32
L8	S24° 18' 27"W	322.39
L9	S11° 56' 52"W	153.67
L10	S11° 55' 33"W	254.97
L11	S44° 34' 49"W	482.75

SURFACE USE AREA DESCRIPTION
COMMENCING AT THE SOUTHEAST CORNER OF SECTION 29, TOWNSHIP 2 SOUTH, RANGE 4 WEST OF THE UINTAH SPECIAL BASE AND MERIDIAN AND RUNNING THENCE SOUTH 00° 35' 36" WEST 417.00 FEET; THENCE NORTH 84° 24' 24" WEST 460.00 FEET; THENCE NORTH 00° 35' 36" EAST 417.00 FEET; THENCE SOUTH 84° 24' 24" EAST 460.00 FEET; TO THE **TRUE POINT OF BEGINNING**. THE BASIS OF BEARING FOR THIS DESCRIPTION IS SOUTH 89° 54' 40" WEST BETWEEN THE SOUTHEAST CORNER AND THE SOUTH QUARTER CORNER OF SAID SECTION 29.

SURFACE USE AREA
LOIS BLEAZARD TRUSTEE **= 4.40 ACRES, MORE OR LESS**

EP ENERGY E&P COMPANY, L.P.

LOCATION SURFACE USE AREA AND CORRIDOR RIGHT-OF-WAY SURVEY ON FEE LANDS FOR

LOIS BLEAZARD TRUSTEE
&
THE DUCHESNE / WASATCH BLUE BENCH LANDFILL SPECIAL SERVICE DISTRICT

LOCATED IN SECTIONS 29 & 32, TOWNSHIP 2 S., RANGE 4 W., U.S.B.&M.
DUCHESNE COUNTY, UTAH

SURVEYOR'S CERTIFICATE
I, DAN E. KNOWLDEN JR. DO HEREBY CERTIFY THAT I AM A REGISTERED LAND SURVEYOR AND THAT I HOLD CERTIFICATE NO. 7173588 AS PRESCRIBED UNDER THE LAWS OF THE STATE OF UTAH AND THAT A SURVEY OF THE DESCRIBED PROPERTY HEREIN WAS PERFORMED UNDER MY DIRECTION.

PROFESSIONAL LAND SURVEYOR
Dan E. Knowlden Jr.
1-07-15
7173588
STATE OF UTAH

ACCESS ROAD, PIPELINE, POWER LINE CORRIDOR RIGHT-OF-WAY DESCRIPTION
LOCATED IN SECTIONS 29 & 32, TOWNSHIP 2 SOUTH, RANGE 4 WEST OF THE UINTAH SPECIAL BASE AND MERIDIAN. RIGHT-OF-WAY CORRIDOR IS 86.00 FEET WIDE, 33.00 FEET ON EACH SIDE OF THE CENTERLINE. SAID CENTERLINE IS MORE PARTICULARLY DESCRIBED AS FOLLOWS:

COMMENCING AT THE SOUTHEAST CORNER OF SECTION 29, TOWNSHIP 2 SOUTH, RANGE 4 WEST OF THE UINTAH SPECIAL BASE AND MERIDIAN AND RUNNING THENCE NORTH 48° 20' 43" WEST 887.84 FEET, TO **THE TRUE POINT OF BEGINNING**; THENCE SOUTH 19° 46' 10" EAST 178.72 FEET; THENCE SOUTH 03° 38' 15" EAST 226.43 FEET; THENCE SOUTH 24° 18' 27" WEST 289.32 FEET; THENCE SOUTH 24° 18' 27" WEST 322.39 FEET; THENCE SOUTH 11° 56' 52" WEST 153.67 FEET; THENCE SOUTH 11° 55' 33" WEST 254.97 FEET; THENCE SOUTH 44° 34' 49" WEST 482.75 FEET; TO A POINT ON THE NORTH PROPERTY LINE OF DUCHESNE COUNTY AND THE POINT OF TERMINUS. SAID RIGHT-OF-WAY BEING 1,878.25 FEET IN LENGTH; THE SIDE LINES OF WHICH BEING SHORTENED OR ELONGATED TO MEET THE RIGHT-OF-WAY BOUNDARY AND SURFACE USE AREA BOUNDARY. THE BASIS OF BEARING FOR THIS DESCRIPTION IS S89°54'40"W BETWEEN THE SOUTHEAST CORNER AND THE SOUTH QUARTER CORNER OF SAID SECTION 29.

RIGHT-OF-WAY LENGTH
LOIS BLEAZARD TRUSTEE **= 694.47 FEET OR 42.09 RODS, MORE OR LESS**
THE DUCHESNE / WASATCH **= 1,183.78 FEET OR 71.74 RODS, MORE OR LESS**
BLUE BENCH LANDFILL SPRECIAL SERVICE DISTRICT

LEGEND
= FOUND SECTION CORNER
= SECTION LINE
= QUARTER SECTION LINE
= SIXTEENTH SECTION LINE

SCALE: 1" = 400' | 11X17 SHEET | REVIEWED: ____ DEK | DRAWN: ____ RLH

SHEET
SURFACE USE AREA & RIGHT-OF-WAY PLAT

EP ENERGY

OUTLAW ENGINEERING INC.
P.O. BOX 1806
ROOSEVELT, UTAH 84066
(435) 232-4321

PLAT NO.	DATE	SHEET NO.
267A	JANUARY 7, 2015	1 OF 1

REPORDER BY PART NUMBER 6501
REVISION CODE OF ORDER ON THIS LINE

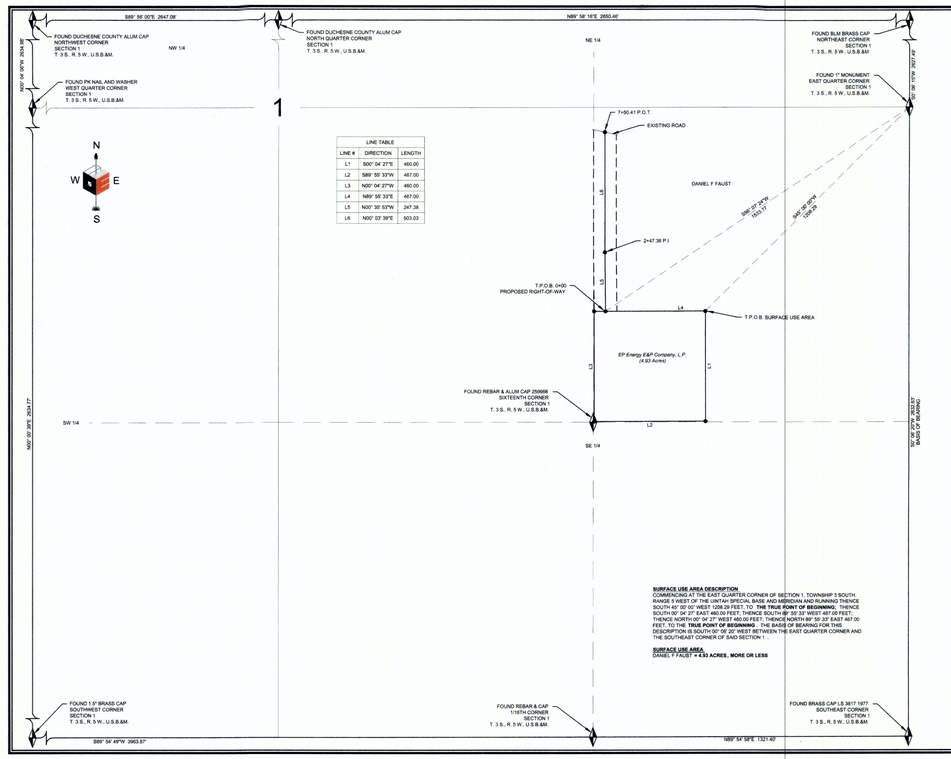

LINE TABLE		
LINE #	DIRECTION	LENGTH
L1	S00° 04' 27"E	460.00
L2	S89° 55' 33"W	467.00
L3	N00° 04' 27"W	460.00
L4	N89° 55' 33"E	467.00
L5	N00° 35' 53"W	247.38
L6	N00° 03' 39"E	503.03

SURFACE USE AREA DESCRIPTION
COMMENCING AT THE EAST QUARTER CORNER OF SECTION 1, TOWNSHIP 3 SOUTH, RANGE 5 WEST OF THE UINTAH SPECIAL BASE AND MERIDIAN AND RUNNING THENCE SOUTH 49° 25' 30" WEST 1508.05 FEET, TO **THE TRUE POINT OF BEGINNING**; THENCE SOUTH 00° 04' 27" EAST 460.00 FEET; THENCE SOUTH 89° 55' 33" WEST 467.00 FEET; THENCE NORTH 00° 04' 27" WEST 460.00 FEET; THENCE NORTH 89° 55' 33" EAST 467.00 FEET, TO THE **TRUE POINT OF BEGINNING**. THE BASIS OF BEARING FOR THE DESCRIPTION IS SOUTH 00° 08' 20" WEST BETWEEN THE EAST QUARTER CORNER AND THE SOUTHEAST CORNER OF SAID SECTION 1 .

SURFACE USE AREA
DANIEL F FAUST **= 4.93 ACRES., MORE OR LESS**

EP ENERGY E&P COMPANY, L.P.

LOCATION SURFACE USE AREA AND RIGHT-OF-WAY SURVEY ON FEE LANDS FOR

DANIEL F FAUST

LOCATED IN SECTION 1 TOWNSHIP 3 S., RANGE 5 W., U.S.B.&M.
DUCHESNE COUNTY, UTAH

SURVEYOR'S CERTIFICATE
I, DAN E. KNOWLDEN JR. DO HEREBY CERTIFY THAT I AM A REGISTERED LAND SURVEYOR AND THAT I HOLD CERTIFICATE NO. 7173588 AS PRESCRIBED UNDER THE LAWS OF THE STATE OF UTAH AND THAT A SURVEY OF THE DESCRIBED PROPERTY HEREIN WAS PERFORMED UNDER MY DIRECTION.

PROFESSIONAL LAND SURVEYOR
Dan E. Knowlden Jr.
1-14-15
7173588
STATE OF UTAH

ACCESS ROAD, PIPELINE, POWER LINE CORRIDOR RIGHT-OF-WAY DESCRIPTION
LOCATED IN SECTION 1 TOWNSHIP 3 SOUTH, RANGE 5 WEST OF THE UINTAH SPECIAL BASE AND MERIDIAN. RIGHT-OF-WAY CORRIDOR IS 86.00 FEET WIDE, 49.00 FEET ON EACH SIDE OF THE CENTERLINE. SAID CENTERLINE IS MORE PARTICULARLY DESCRIBED AS FOLLOWS:

COMMENCING AT THE EAST QUARTER CORNER OF SECTION 1, TOWNSHIP 3 SOUTH, RANGE 5 WEST OF THE UINTAH SPECIAL BASE AND MERIDIAN AND RUNNING THENCE SOUTH 56° 07' 24" WEST 1533.77 FEET, TO. **THE TRUE POINT OF BEGINNING**; THENCE NORTH 00° 35' 53" WEST 247.38 FEET; THENCE NORTH 00° 03' 39" EAST 503.03 FEET, TO THE POINT OF TERMINUS. SAID RIGHT-OF-WAY BEING 750.41 FEET IN LENGTH; THE SIDE LINES OF WHICH BEING SHORTENED OR ELONGATED TO MEET THE RIGHT-OF-WAY BOUNDARY AND SURFACE USE AREA BOUNDARY. THE BASIS OF BEARING FOR THIS DESCRIPTION IS SOUTH 00° 08' 20" WEST BETWEEN THE EAST QUARTER CORNER AND THE SOUTHEAST CORNER OF SAID SECTION 1 .

RIGHT-OF-WAY LENGTH
DANIEL F FAUST **= 750.41 FEET OR 45.48 RODS, MORE OR LESS**

LEGEND
= FOUND SECTION CORNER
= SECTION LINE
= QUARTER SECTION LINE
= SIXTEENTH SECTION LINE

SCALE: 1" = 300' | 11X17 SHEET | REVIEWED: ____ DEK | DRAWN: ____ RLH

SHEET
SURFACE USE AREA & RIGHT-OF-WAY PLAT

EP ENERGY

OUTLAW ENGINEERING INC.
P.O. BOX 1806
ROOSEVELT, UTAH 84066
(435) 232-4321

PLAT NO.	DATE		SHEET NO.
271A	JANUARY 9, 2015	V2	1 OF 1

REPORDER BY PART NUMBER 6501
REVISION CODE OF ORDER ON THIS LINE

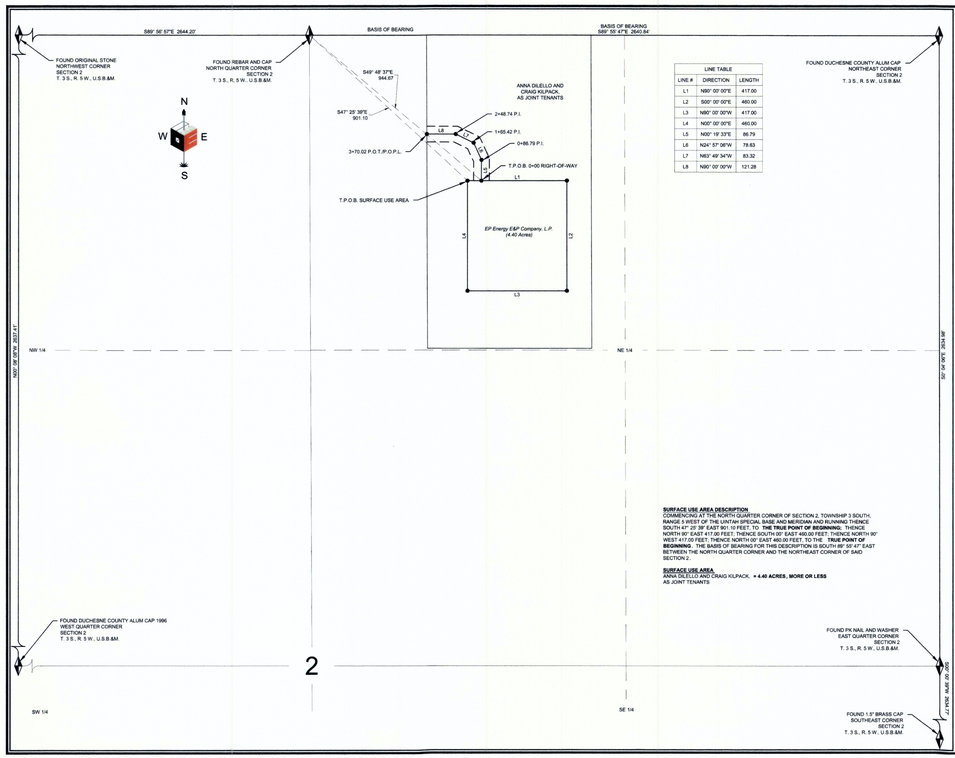

LINE TABLE		
LINE #	DIRECTION	LENGTH
L1	N89° 57' 57"E	417.00
L2	S00° 02' 03"E	460.00
L3	S89° 57' 57"W	417.00
L4	N00° 02' 03"W	460.00
L5	N00° 19' 33"E	86.79
L6	N24° 57' 06"W	78.63
L7	N83° 49' 34"W	83.32
L8	N06° 00' 00"W	121.28

SURFACE USE AREA DESCRIPTION
COMMENCING AT THE NORTH QUARTER CORNER OF SECTION 2, TOWNSHIP 3 SOUTH, RANGE 5 WEST OF THE UINTAH SPECIAL BASE AND MERIDIAN AND RUNNING THENCE NORTH 49° 25' 30" EAST 901.10 FEET, TO **THE TRUE POINT OF BEGINNING**; THENCE NORTH 89° 57' 57" EAST 417.00 FEET; THENCE SOUTH 00° 02' 03" EAST 460.00 FEET; THENCE NORTH 89° 57' 57" WEST 417.00 FEET; THENCE NORTH 00° 02' 03" WEST 460.00 FEET; TO THE **TRUE POINT OF BEGINNING**. THE BASIS OF BEARING FOR THIS DESCRIPTION IS SOUTH 89° 55' 47" EAST BETWEEN THE NORTH QUARTER CORNER AND THE NORTHEAST CORNER OF SAID SECTION 2.

SURFACE USE AREA
ANNA DILELLO AND CRAIG KILPACK, **= 4.40 ACRES, MORE OR LESS**
AS JOINT TENANTS

LEGEND
= FOUND SECTION CORNER
= SECTION LINE
= QUARTER SECTION LINE
= SIXTEENTH SECTION LINE

SCALE: 1" = 300' | 11X17 SHEET | REVIEWED: ____ DEK | DRAWN: ____ RLH

SHEET
SURFACE USE AREA & RIGHT-OF-WAY PLAT

EP ENERGY

OUTLAW ENGINEERING INC.
P.O. BOX 1806
ROOSEVELT, UTAH 84066
(435) 232-4321

PLAT NO.	DATE	SHEET NO.
266A	DECEMBER 22, 2014	1 OF 1

REPORDER BY PART NUMBER 6501
REVISION CODE OF ORDER ON THIS LINE

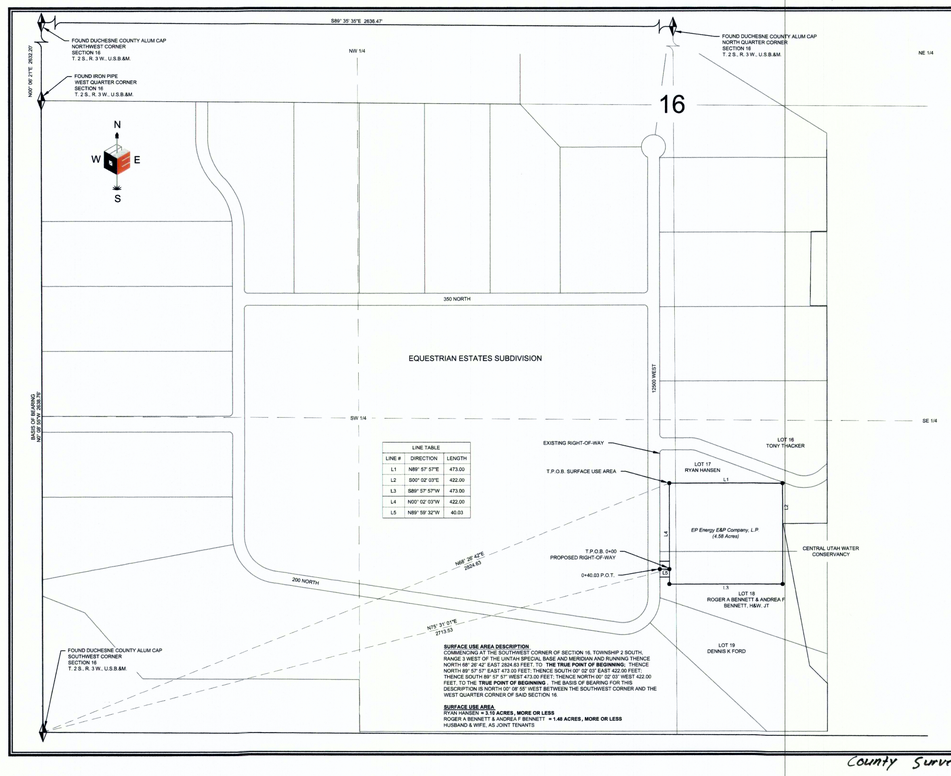

LINE TABLE		
LINE #	DIRECTION	LENGTH
L1	N89° 57' 57"E	473.00
L2	S00° 02' 03"E	422.00
L3	S89° 57' 57"W	473.00
L4	N00° 02' 03"W	422.00
L5	N89° 59' 32"W	40.03

SURFACE USE AREA DESCRIPTION
COMMENCING AT THE NORTH QUARTER CORNER OF SECTION 16, TOWNSHIP 2 SOUTH, RANGE 3 WEST OF THE UINTAH SPECIAL BASE AND MERIDIAN AND RUNNING THENCE NORTH 86° 26' 42" EAST 2624.63 FEET, TO **THE TRUE POINT OF BEGINNING**; THENCE NORTH 89° 57' 57" EAST 473.00 FEET; THENCE SOUTH 00° 02' 03" EAST 422.00 FEET; THENCE SOUTH 89° 57' 57" WEST 473.00 FEET; THENCE NORTH 00° 02' 03" WEST 422.00 FEET; TO THE **TRUE POINT OF BEGINNING** . THE BASIS OF BEARING FOR THIS DESCRIPTION IS NORTH 00° 08' 55" WEST BETWEEN THE SOUTHWEST CORNER AND THE WEST QUARTER CORNER OF SAID SECTION 16.

SURFACE USE AREA
RYAN HANSEN **= 2.10 ACRES., MORE OR LESS**
ROGER A BENNETT & ANDREA F BENNETT **= 1.48 ACRES., MORE OR LESS**
HUSBAND & WIFE, AS JOINT TENANTS

EP ENERGY E&P COMPANY, L.P.

LOCATION SURFACE USE AREA AND RIGHT-OF-WAY SURVEY ON FEE LANDS FOR

RYAN HANSEN
&
ROGER A BENNETT & ANDREA F BENNETT,
HUSBAND & WIFE, AS JOINT TENANTS

LOCATED IN SECTION 16 TOWNSHIP 2 S., RANGE 3 W., U.S.B.&M.
DUCHESNE COUNTY, UTAH

SURVEYOR'S CERTIFICATE
I, DAN E. KNOWLDEN JR. DO HEREBY CERTIFY THAT I AM A REGISTERED LAND SURVEYOR AND THAT I HOLD CERTIFICATE NO. 7173588 AS PRESCRIBED UNDER THE LAWS OF THE STATE OF UTAH AND THAT A SURVEY OF THE DESCRIBED PROPERTY HEREIN WAS PERFORMED UNDER MY DIRECTION.

PROFESSIONAL LAND SURVEYOR
Dan E. Knowlden Jr.
12-31-14
7173588
STATE OF UTAH

ACCESS ROAD, PIPELINE, POWER LINE CORRIDOR RIGHT-OF-WAY DESCRIPTION
LOCATED IN SECTION 16, TOWNSHIP 2 SOUTH, RANGE 3 WEST OF THE UINTAH SPECIAL BASE AND MERIDIAN. RIGHT-OF-WAY CORRIDOR IS 66.00 FEET WIDE, 33.00 FEET ON EACH SIDE OF THE CENTERLINE. SAID CENTERLINE IS MORE PARTICULARLY DESCRIBED AS FOLLOWS:

COMMENCING AT THE SOUTHWEST CORNER OF SECTION 16, TOWNSHIP 2 SOUTH, RANGE 3 WEST OF THE UINTAH SPECIAL BASE AND MERIDIAN AND RUNNING THENCE NORTH 79° 31' 51" EAST 2713.33 FEET, TO **THE TRUE POINT OF BEGINNING**; THENCE NORTH 89° 58' 32" WEST 40.03 FEET TO THE WEST PROPERTY LINE OF ROGER AND ANDREA BENNETT AND POINT OF TERMINUS. SAID RIGHT-OF-WAY BEING 40.03 FEET IN LENGTH; THE SIDE LINES OF WHICH BEING SHORTENED OR ELONGATED TO MEET THE RIGHT-OF-WAY BOUNDARY, SURFACE USE AREA BOUNDARY. THE BASIS OF BEARING FOR THIS DESCRIPTION IS NORTH 00° 08' 55" WEST BETWEEN THE SOUTHWEST CORNER AND THE WEST QUARTER CORNER OF SAID SECTION 16.

RIGHT-OF-WAY LENGTH
ROGER A BENNETT & ANDREA F BENNETT **= 40.03 FEET OR 2.43 RODS, MORE OR LESS**
HUSBAND & WIFE, AS JOINT TENANTS

LEGEND
= FOUND SECTION CORNER
= SECTION LINE
= QUARTER SECTION LINE
= SIXTEENTH SECTION LINE

SCALE: 1" = 300' | 11X17 SHEET | REVIEWED: ____ DEK | DRAWN: ____ RLH

SHEET
SURFACE USE AREA & RIGHT-OF-WAY PLAT

EP ENERGY

OUTLAW ENGINEERING INC.
P.O. BOX 1806
ROOSEVELT, UTAH 84066
(435) 232-4321

PLAT NO.	DATE		SHEET NO.
260A	DECEMBER 31, 2014	V2	1 OF 1

County Surveyor File # 3136