NEWFIELD EXPLORATION COMPANY

PROPOSED ROAD RIGHT-OF-WAY
& SURFACE USE AREA
ON FEE LANDS
(For the 1-3-3-4WH Well Pad)

Located in Lot 1 of
Section 34, T2S, R4W, U.S.B.&M.
Duchesne County, Utah

N

200' 100' 0' 200'
SCALE

LEGEND

◆ = SECTION CORNERS FOUND
P.I. = POINT OF INTERSECTION

TOTAL RIGHT-OF-WAY LENGTH
ON ALPINE PARTNERS = 254.14'

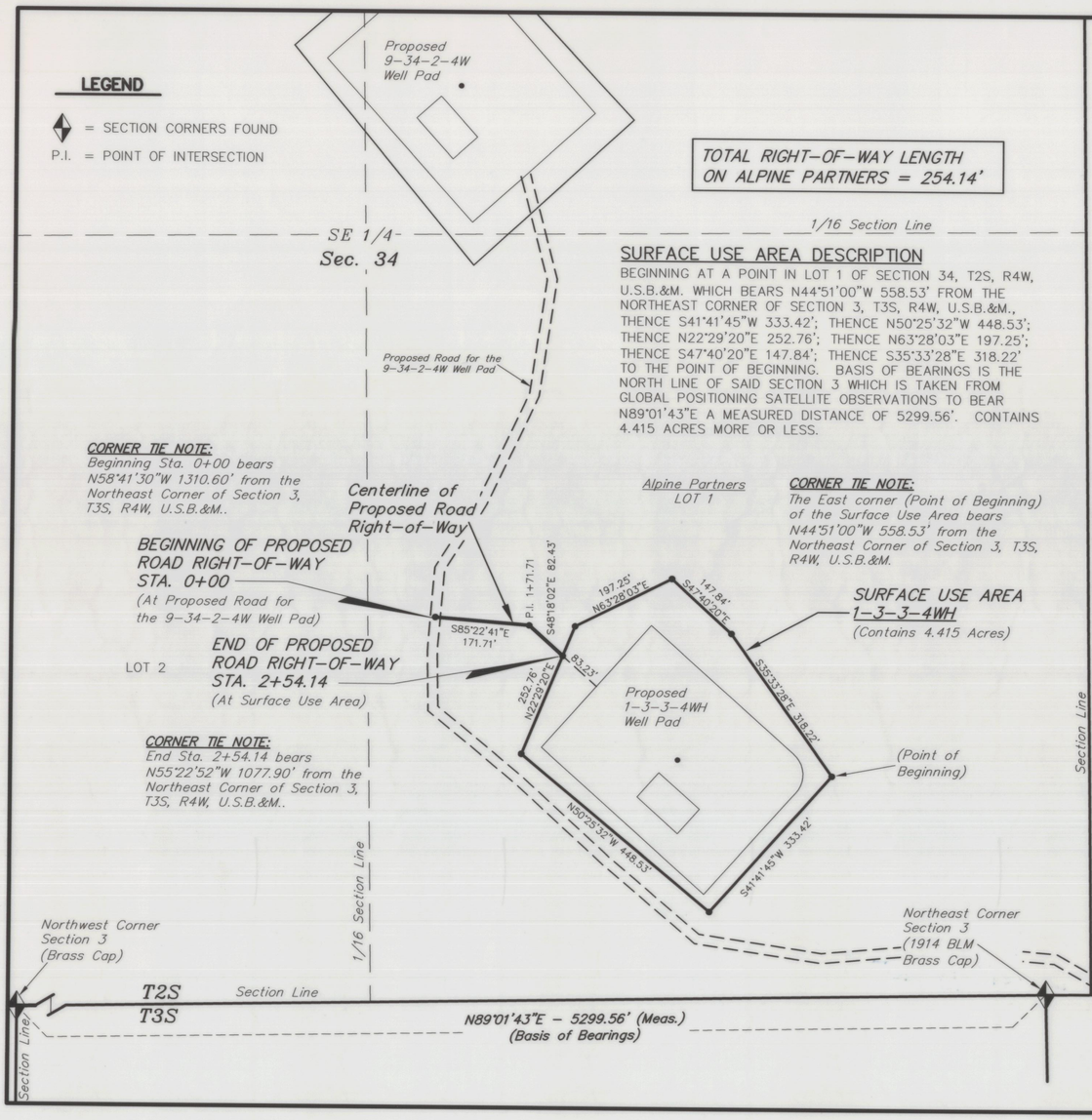

CORNER TIE NOTE:
Beginning Sta. 0+00 bears N58°41'30"W 1310.60' from the Northeast Corner of Section 3, T3S, R4W, U.S.B.&M..

CORNER TIE NOTE:
The East corner (Point of Beginning) of the Surface Use Area bears N44°51'00"W 558.53' from the Northeast Corner of Section 3, T3S, R4W, U.S.B.&M.

CORNER TIE NOTE:
End Sta. 2+54.14 bears N55°22'52"W 1077.90' from the Northeast Corner of Section 3, T3S, R4W, U.S.B.&M..

SURFACE USE AREA DESCRIPTION

BEGINNING AT A POINT IN LOT 1 OF SECTION 34, T2S, R4W, U.S.B.&M. WHICH BEARS N44°51'00"W 558.53' FROM THE NORTHEAST CORNER OF SECTION 3, T3S, R4W, U.S.B.&M., THENCE S41°41'45"W 333.42'; THENCE N50°25'32"W 448.53'; THENCE N22°29'20"E 252.76'; THENCE N63°28'03"E 197.25'; THENCE S47°40'20"E 147.84'; THENCE S35°33'28"E 318.22' TO THE POINT OF BEGINNING. BASIS OF BEARINGS IS THE NORTH LINE OF SAID SECTION 3 WHICH IS TAKEN FROM GLOBAL POSITIONING SATELLITE OBSERVATIONS TO BEAR N89°01'43"E A MEASURED DISTANCE OF 5299.56'. CONTAINS 4.415 ACRES MORE OR LESS.

ROAD RIGHT-OF-WAY DESCRIPTION

A 30' WIDE RIGHT-OF-WAY LOCATED IN LOT 1 OF SECTION 34, T2S, R4W, U.S.B.&M. THE WIDTH OF SAID RIGHT-OF-WAY BEING 15' ON EACH SIDE OF THE CENTERLINE. THE CENTERLINE OF SAID RIGHT-OF-WAY BEING MORE PARTICULARLY DESCRIBED AS FOLLOWS:

BEGINNING AT A POINT IN LOT 1 OF SECTION 34, T2S, R4W, U.S.B.&M. WHICH BEARS N58°41'30"W 1310.60' FROM THE NORTHEAST CORNER OF SECTION 3, T3S, R4W, U.S.B.&M., THENCE S85°22'41"E 171.71'; THENCE S48°18'02"E 82.43' TO A POINT IN SAID LOT 1 OF SECTION 34 WHICH BEARS N55°22'52"W 1077.90' FROM THE SAID NORTHEAST CORNER OF SECTION 3. THE SIDE LINES OF SAID DESCRIBED RIGHT-OF-WAY BEING SHORTENED OR ELONGATED TO MEET THE GRANTOR'S PROPERTY LINES. BASIS OF BEARINGS IS THE NORTH LINE OF SAID SECTION 3 WHICH IS TAKEN FROM GLOBAL POSITIONING SATELLITE OBSERVATIONS TO BEAR N89°01'43"E A MEASURED DISTANCE OF 5299.56'. CONTAINS 0.175 ACRES MORE OR LESS.

CERTIFICATE

THIS IS TO CERTIFY THAT THE ABOVE PLAT WAS PREPARED FROM FIELD NOTES OF ACTUAL SURVEYS MADE BY ME OR UNDER MY SUPERVISION AND THAT THE SAME ARE TRUE AND CORRECT TO THE BEST OF MY KNOWLEDGE AND BELIEF.

PROFESSIONAL LAND SURVEYOR No.348473 4-9-13 PAUL A. HAWKES STATE OF UTAH

REGISTERED LAND SURVEYOR
REGISTRATION No. 348473
STATE OF UTAH

SURVEYED BY: S.V.	
DRAWN BY: L.K.	
DATE: 12-06-12	
SCALE: 1" = 200'	
DWG #: 12-0726	

Tri State
Land Surveying. Inc.
(435) 781-2501
180 NORTH VERNAL AVE. - VERNAL, UTAH 84078

FILE: \\LEWIS\drawings\NEWFIELD 2012\1-3-3-4WH (11-12-12)\dwg\PIPELINE.dwg

---

NEWFIELD EXPLORATION COMPANY

PROPOSED PIPELINE
RIGHT-OF-WAY
ON FEE LANDS
(For the 1-3-3-4WH Well Pad)

Located in Lot 1 of
Section 34, T2S, R4W, U.S.B.&M.
Duchesne County, Utah

N

60' 30' 0' 60'
SCALE

LEGEND

◆ = SECTION CORNERS FOUND
P.I. = POINT OF INTERSECTION

TOTAL RIGHT-OF-WAY LENGTH
ON ALPINE PARTNERS = 25.90'

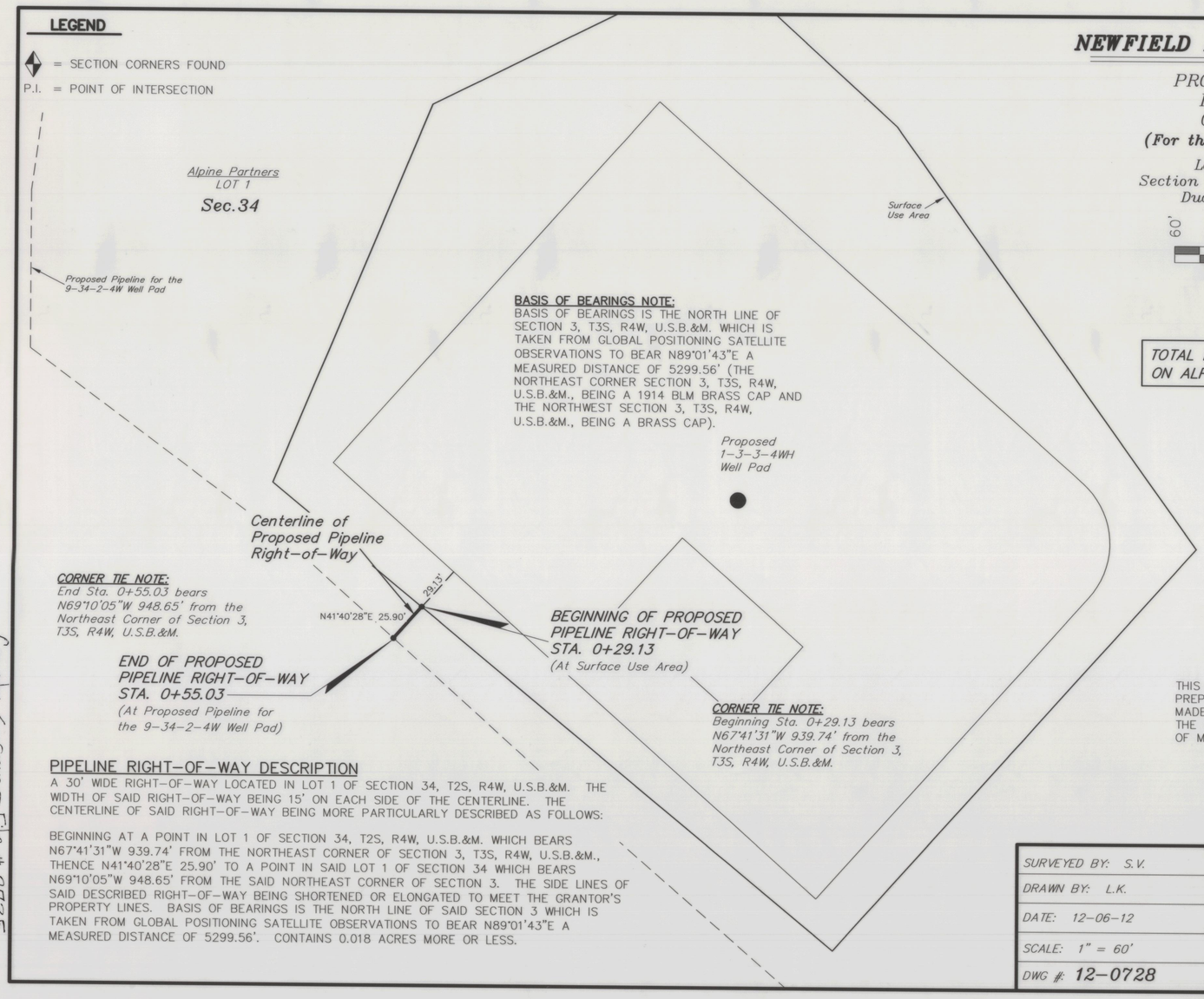

BASIS OF BEARINGS NOTE:
BASIS OF BEARINGS IS THE NORTH LINE OF SECTION 3, T3S, R4W, U.S.B.&M. WHICH IS TAKEN FROM GLOBAL POSITIONING SATELLITE OBSERVATIONS TO BEAR N89°01'43"E A MEASURED DISTANCE OF 5299.56' (THE NORTHEAST CORNER SECTION 3, T3S, R4W, U.S.B.&M., BEING A 1914 BLM BRASS CAP AND THE NORTHWEST SECTION 3, T3S, R4W, U.S.B.&M., BEING A BRASS CAP).

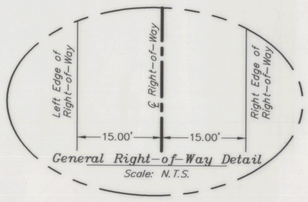

CORNER TIE NOTE:
End Sta. 0+55.03 bears N69°10'05"W 948.65' from the Northeast Corner of Section 3, T3S, R4W, U.S.B.&M.

CORNER TIE NOTE:
Beginning Sta. 0+29.13 bears N67°41'31"W 939.74' from the Northeast Corner of Section 3, T3S, R4W, U.S.B.&M.

PIPELINE RIGHT-OF-WAY DESCRIPTION

A 30' WIDE RIGHT-OF-WAY LOCATED IN LOT 1 OF SECTION 34, T2S, R4W, U.S.B.&M. THE WIDTH OF SAID RIGHT-OF-WAY BEING 15' ON EACH SIDE OF THE CENTERLINE. THE CENTERLINE OF SAID RIGHT-OF-WAY BEING MORE PARTICULARLY DESCRIBED AS FOLLOWS:

BEGINNING AT A POINT IN LOT 1 OF SECTION 34, T2S, R4W, U.S.B.&M. WHICH BEARS N67°41'31"W 939.74' FROM THE NORTHEAST CORNER OF SECTION 3, T3S, R4W, U.S.B.&M., THENCE N41°40'28"E 25.90' TO A POINT IN SAID LOT 1 OF SECTION 34 WHICH BEARS N69°10'05"W 948.65' FROM THE SAID NORTHEAST CORNER OF SECTION 3. THE SIDE LINES OF SAID DESCRIBED RIGHT-OF-WAY BEING SHORTENED OR ELONGATED TO MEET THE GRANTOR'S PROPERTY LINES. BASIS OF BEARINGS IS THE NORTH LINE OF SAID SECTION 3 WHICH IS TAKEN FROM GLOBAL POSITIONING SATELLITE OBSERVATIONS TO BEAR N89°01'43"E A MEASURED DISTANCE OF 5299.56'. CONTAINS 0.018 ACRES MORE OR LESS.

CERTIFICATE

THIS IS TO CERTIFY THAT THE ABOVE PLAT WAS PREPARED FROM FIELD NOTES OF ACTUAL SURVEYS MADE BY ME OR UNDER MY SUPERVISION AND THAT THE SAME ARE TRUE AND CORRECT TO THE BEST OF MY KNOWLEDGE AND BELIEF.

PROFESSIONAL LAND SURVEYOR No.348473 4-9-13 PAUL A. HAWKES STATE OF UTAH

REGISTERED LAND SURVEYOR
REGISTRATION No. 348473
STATE OF UTAH

SURVEYED BY: S.V.	
DRAWN BY: L.K.	
DATE: 12-06-12	
SCALE: 1" = 60'	
DWG #: 12-0728	

Tri State
Land Surveying. Inc.
(435) 781-2501
180 NORTH VERNAL AVE. - VERNAL, UTAH 84078

FILE: \\LEWIS\drawings\NEWFIELD 2012\1-3-3-4WH (11-12-12)\dwg\PIPELINE.dwg

County Surveyor File # 2735