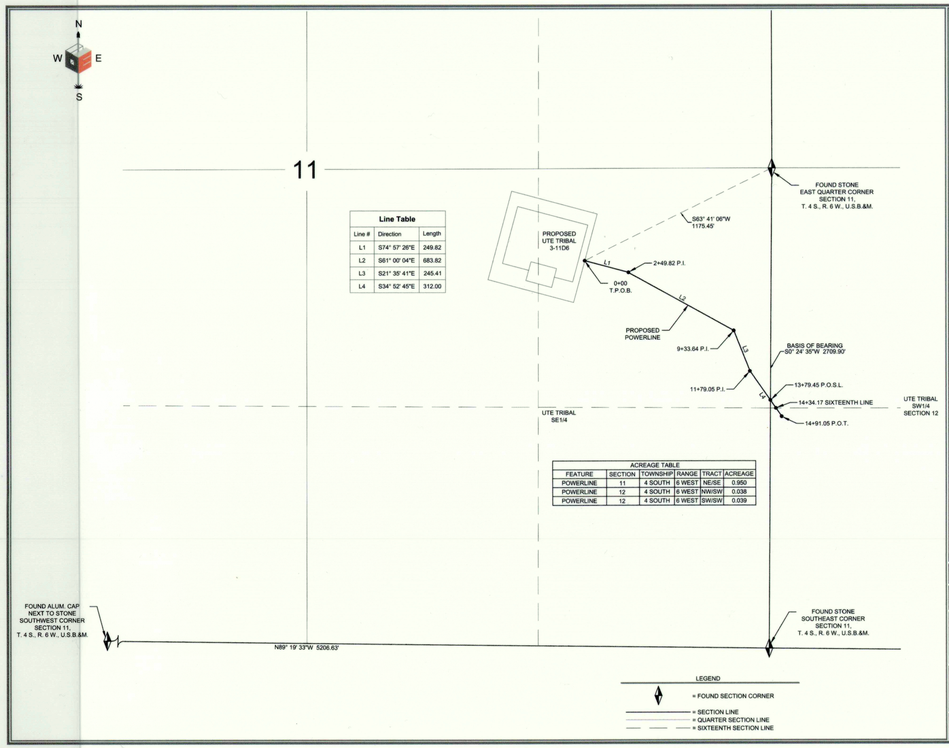

Line Table

Line #	Direction	Length
L1	S74° 57' 26"E	249.82
L2	S61° 00' 04"E	683.82
L3	S21° 35' 41"E	245.41
L4	S34° 52' 45"E	312.00

ACREAGE TABLE

FEATURE	SECTION	TOWNSHIP	RANGE	TRACT	ACREAGE
POWERLINE	11	4 SOUTH	6 WEST	NE/SE	0.950
POWERLINE	12	4 SOUTH	6 WEST	NW/SW	0.038
POWERLINE	12	4 SOUTH	6 WEST	SW/SW	0.039

LEGEND

= FOUND SECTION CORNER

= SECTION LINE
= QUARTER SECTION LINE
= SIXTEENTH SECTION LINE

EP ENERGY

POWERLINE CORRIDOR RIGHT-OF-WAY SURVEY ON TRIBAL LANDS FOR
UTE TRIBAL 3-11D6

LOCATED IN SECTIONS 11 AND 12 TOWNSHIP 4 S., RANGE 6 W., U.S.B.&M.
DUCHESNE COUNTY, UTAH

SURVEYOR'S CERTIFICATE

I, DAN E. KNOWLDEN JR. DO HEREBY CERTIFY THAT I AM A REGISTERED LAND SURVEYOR AND THAT I HOLD CERTIFICATE NO. 7173588 AS PRESCRIBED UNDER THE LAWS OF THE STATE OF UTAH AND THAT A SURVEY OF THE DESCRIBED PROPERTY HEREIN WAS PERFORMED UNDER MY DIRECTION.

PROFESSIONAL LAND SURVEYOR Dan E. Knowlden Jr. 6-30-14 7173588 STATE OF UTAH

POWERLINE CORRIDOR RIGHT-OF-WAY DESCRIPTION
LOCATED IN SECTION 11 AND 12, TOWNSHIP 4 SOUTH, RANGE 6 WEST, UINTAH SPECIAL BASE AND MERIDIAN. RIGHT-OF-WAY CORRIDOR IS 30.00 FEET WIDE 15.00 FEET ON EACH SIDE OF CENTERLINE. SAID CENTERLINE IS MORE PARTICULARLY DESCRIBED AS FOLLOWS:

COMMENCING AT THE EAST QUARTER CORNER OF SECTION 11, TOWNSHIP 4 SOUTH, RANGE 6 WEST, UINTAH SPECIAL BASE AND MERIDIAN; THENCE SOUTH 63°41'06" WEST 1175.45 FEET TO **THE TRUE POINT OF BEGINNING**; RUNNING THENCE SOUTH 74°57'26" EAST 249.82 FEET; THENCE SOUTH 61°00'04" EAST 683.82 FEET; THENCE SOUTH 21°35'41" EAST 245.41 FEET; THENCE SOUTH 34°52'45" EAST 312.00 FEET TO THE POINT OF TERMINUS. SAID RIGHT OF WAY BEING 1,491.05 FEET IN LENGTH, THE SIDE LINES OF WHICH BEING SHORTENED OR ELONGATED TO MEET THE RIGHT-OF-WAY BOUNDARY AND SURFACE USE AREA BOUNDARY. THE BASIS OF BEARING FOR THIS DESCRIPTION IS SOUTH 00°24'35" WEST BETWEEN THE EAST QUARTER CORNER AND THE SOUTHEAST CORNER OF SAID SECTION 11.

CONTAINING 1.027 ACRES MORE OR LESS

RIGHT-OF-WAY LENGTH
UTE TRIBAL = **1,491.05' OR 90.37 RODS**

SCALE: 1" = 400' 11X17 SHEET | REVIEWED: DEK | DRAWN: DEK

SHEET
RIGHT-OF-WAY PLAT

EP ENERGY

OUTLAW ENGINEERING INC.
P.O. BOX 1800
ROOSEVELT, UTAH 84066
(435) 232-4321

PLAT NO.	DATE	SHEET NO.
183-C	JUNE 30, 2014	1 OF 1

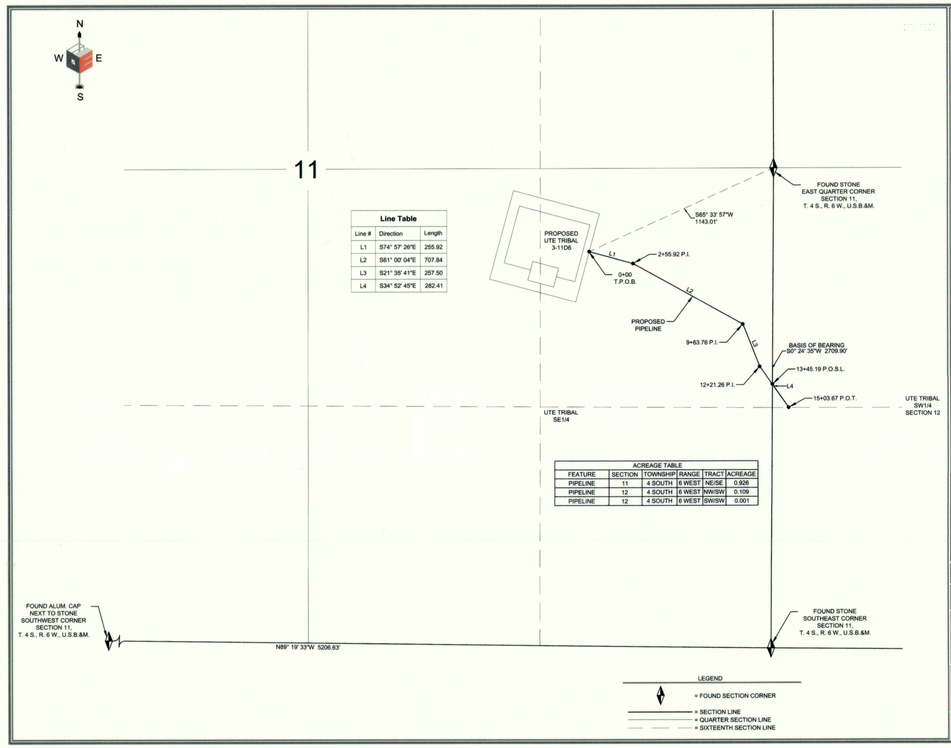

Line Table

Line #	Direction	Length
L1	S74° 57' 26"E	255.92
L2	S61° 00' 04"E	707.84
L3	S21° 35' 41"E	257.50
L4	S34° 52' 45"E	282.41

ACREAGE TABLE

FEATURE	SECTION	TOWNSHIP	RANGE	TRACT	ACREAGE
PIPELINE	11	4 SOUTH	6 WEST	NE/SE	0.926
PIPELINE	12	4 SOUTH	6 WEST	NW/SW	0.109
PIPELINE	12	4 SOUTH	6 WEST	SW/SW	0.001

LEGEND

= FOUND SECTION CORNER

= SECTION LINE
= QUARTER SECTION LINE
= SIXTEENTH SECTION LINE

EP ENERGY

PIPELINE CORRIDOR RIGHT-OF-WAY SURVEY ON TRIBAL LANDS FOR
UTE TRIBAL 3-11D6

LOCATED IN SECTIONS 11 AND 12 TOWNSHIP 4 S., RANGE 6 W., U.S.B.&M.
DUCHESNE COUNTY, UTAH

SURVEYOR'S CERTIFICATE

I, DAN E. KNOWLDEN JR. DO HEREBY CERTIFY THAT I AM A REGISTERED LAND SURVEYOR AND THAT I HOLD CERTIFICATE NO. 7173588 AS PRESCRIBED UNDER THE LAWS OF THE STATE OF UTAH AND THAT A SURVEY OF THE DESCRIBED PROPERTY HEREIN WAS PERFORMED UNDER MY DIRECTION.

PROFESSIONAL LAND SURVEYOR Dan E. Knowlden Jr. 6-30-14 7173588 STATE OF UTAH

PIPELINE CORRIDOR RIGHT-OF-WAY DESCRIPTION
LOCATED IN SECTION 11 AND 12, TOWNSHIP 4 SOUTH, RANGE 6 WEST, UINTAH SPECIAL BASE AND MERIDIAN. RIGHT-OF-WAY CORRIDOR IS 30.00 FEET WIDE 15.00 FEET ON EACH SIDE OF CENTERLINE. SAID CENTERLINE IS MORE PARTICULARLY DESCRIBED AS FOLLOWS:

COMMENCING AT THE EAST QUARTER CORNER OF SECTION 11, TOWNSHIP 4 SOUTH, RANGE 6 WEST, UINTAH SPECIAL BASE AND MERIDIAN; THENCE SOUTH 65°33'57" WEST 1143.01 FEET TO **THE TRUE POINT OF BEGINNING**; RUNNING THENCE SOUTH 74°57'26" EAST 255.92 FEET; THENCE SOUTH 61°00'04" EAST 707.84 FEET; THENCE SOUTH 21°35'41" EAST 257.50 FEET; THENCE SOUTH 34°52'45" EAST 282.41 FEET TO THE POINT OF TERMINUS. SAID RIGHT OF WAY BEING 1,203.67 FEET IN LENGTH, THE SIDE LINES OF WHICH BEING SHORTENED OR ELONGATED TO MEET THE RIGHT-OF-WAY BOUNDARY AND SURFACE USE AREA BOUNDARY. THE BASIS OF BEARING FOR THIS DESCRIPTION IS SOUTH 00°24'35" WEST BETWEEN THE EAST QUARTER CORNER AND THE SOUTHEAST CORNER OF SAID SECTION 11.

CONTAINING 1.036 ACRES MORE OR LESS

RIGHT-OF-WAY LENGTH
UTE TRIBAL = **1,303.67' OR 91.13 RODS**

SCALE: 1" = 400' 11X17 SHEET | REVIEWED: DEK | DRAWN: DEK

SHEET
RIGHT-OF-WAY PLAT

EP ENERGY

OUTLAW ENGINEERING INC.
P.O. BOX 1800
ROOSEVELT, UTAH 84066
(435) 232-4321

PLAT NO.	DATE	SHEET NO.
183-B	JUNE 30, 2014	1 OF 1

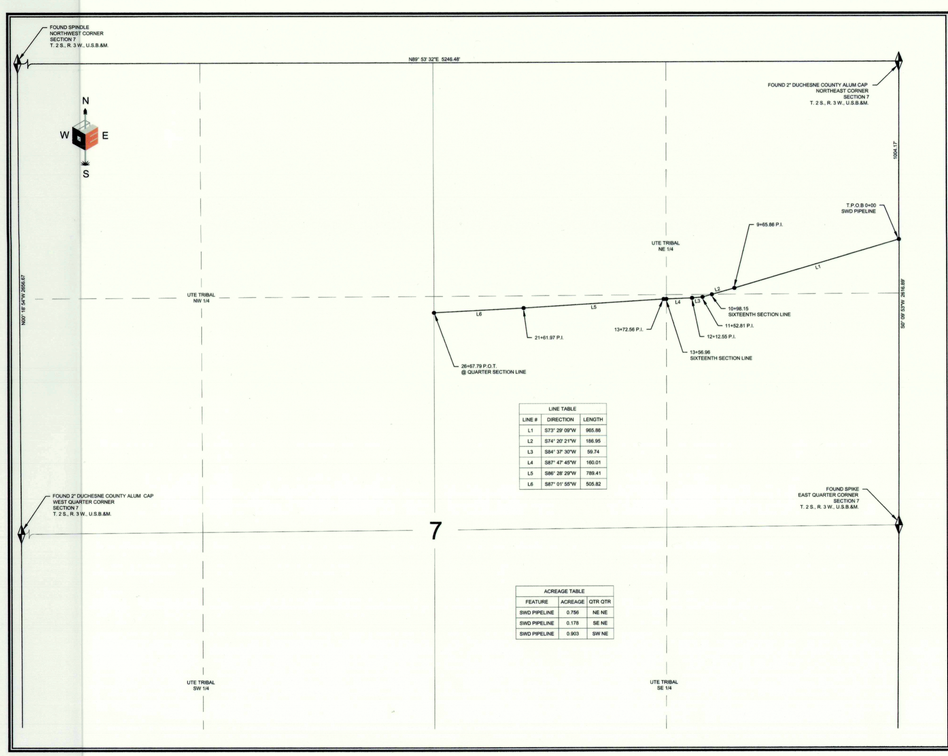

LINE TABLE

LINE #	DIRECTION	LENGTH
L1	S73° 29' 00"W	955.86
L2	S74° 20' 21"W	188.95
L3	S84° 37' 30"W	59.74
L4	S87° 47' 45"W	160.01
L5	S86° 28' 29"W	789.41
L6	S87° 01' 55"W	505.82

ACREAGE TABLE

FEATURE	ACREAGE	QTR QTR
SWD PIPELINE	0.756	NE NE
SWD PIPELINE	0.178	SE NE
SWD PIPELINE	0.903	SW NE

LEGEND

= FOUND SECTION CORNER

= SECTION LINE
= QUARTER SECTION LINE
= SIXTEENTH SECTION LINE

EP ENERGY

SWD PIPELINE CORRIDOR RIGHT-OF-WAY SURVEY ON TRIBAL LANDS FOR
8" SWD PIPELINE ASBUILT

LOCATED IN SECTION 7, TOWNSHIP 2 S., RANGE 3 W., U.S.B.&M.
DUCHESNE COUNTY, UTAH

SURVEYOR'S CERTIFICATE

I, DAN E. KNOWLDEN JR. DO HEREBY CERTIFY THAT I AM A REGISTERED LAND SURVEYOR AND THAT I HOLD CERTIFICATE NO. 7173588 AS PRESCRIBED UNDER THE LAWS OF THE STATE OF UTAH AND THAT A SURVEY OF THE DESCRIBED PROPERTY HEREIN WAS PERFORMED UNDER MY DIRECTION.

PROFESSIONAL LAND SURVEYOR Dan E. Knowlden Jr. 8-3-14 7173588 STATE OF UTAH

SWD PIPELINE CORRIDOR RIGHT-OF-WAY DESCRIPTION
LOCATED IN SECTION 7, TOWNSHIP 2 SOUTH, RANGE 3 WEST OF THE UINTAH SPECIAL BASE AND MERIDIAN. RIGHT-OF-WAY CORRIDOR IS 30.00 FEET WIDE, 15.00 FEET ON EACH SIDE OF THE CENTERLINE. SAID CENTERLINE IS MORE PARTICULARLY DESCRIBED AS FOLLOWS:

COMMENCING AT THE NORTHEAST CORNER OF SECTION 7, TOWNSHIP 2 SOUTH, RANGE 3 WEST OF THE UINTAH SPECIAL BASE AND MERIDIAN AND RUNNING THENCE SOUTH 89° 19' 33" WEST 1159.07 FEET TO **THE TRUE POINT OF BEGINNING**; RUNNING THENCE SOUTH 73° 29' 00" WEST 955.86 FEET; THENCE SOUTH 74° 20' 21" WEST 188.95 FEET; THENCE SOUTH 84° 37' 30" WEST 59.74 FEET; THENCE SOUTH 87° 47' 45" WEST 160.01 FEET; THENCE SOUTH 86° 28' 29" WEST 789.41 FEET; THENCE SOUTH 87° 01' 55" WEST 505.82 FEET, TO THE NORTH-SOUTH QUARTER SECTION LINE OF SAID SECTION 7 AND POINT OF TERMINUS. SAID RIGHT-OF-WAY BEING 2,667.79 FEET IN LENGTH, THE SIDE LINES OF WHICH BEING SHORTENED OR ELONGATED TO MEET THE RIGHT-OF-WAY BOUNDARY AND SECTION LINES.

CONTAINING 1.837 ACRES , MORE OR LESS

RIGHT-OF-WAY LENGTH
UTE TRIBAL = **2,667.79 FEET OR 161.68 RODS, MORE OR LESS**

SCALE: 1" = 400' 11X17 SHEET | REVIEWED: DEK | DRAWN: RLH

SHEET
RIGHT-OF-WAY PLAT

EP ENERGY

OUTLAW ENGINEERING INC.
P.O. BOX 1800
ROOSEVELT, UTAH 84066
(435) 232-4321

PLAT NO.	DATE	SHEET NO.
230	SEPTEMBER 3, 2014	1 OF 1

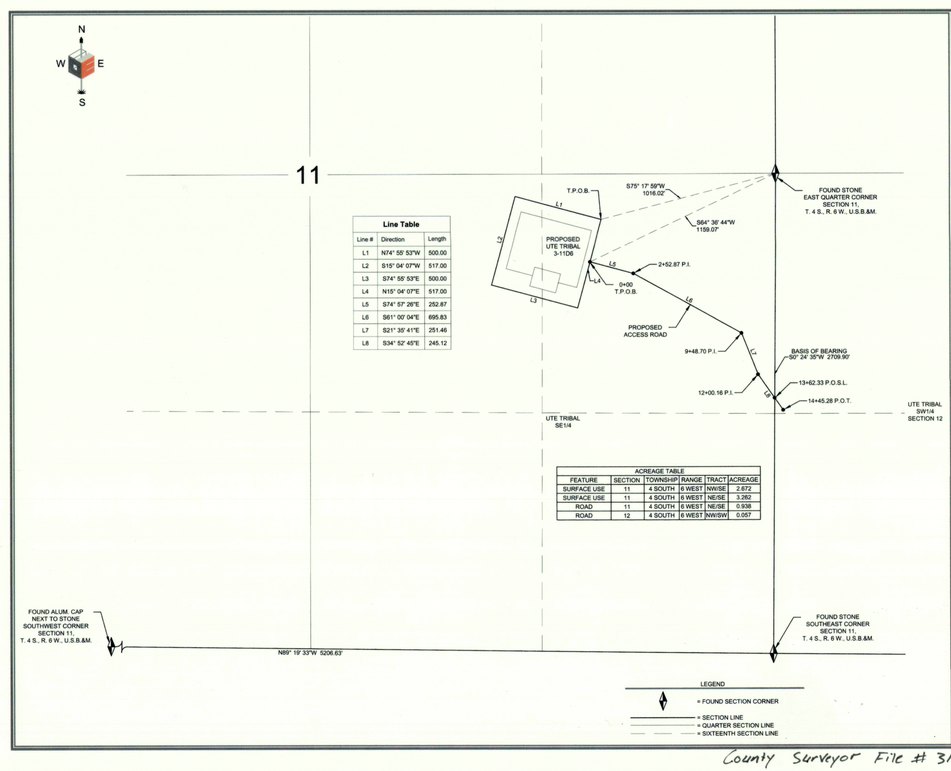

Line Table

Line #	Direction	Length
L1	N74° 55' 53"W	500.00
L2	S15° 04' 07"W	517.00
L3	S74° 55' 53"E	500.00
L4	N15° 04' 07"E	517.00
L5	S74° 57' 26"E	252.87
L6	S61° 00' 04"E	695.83
L7	S21° 35' 41"E	251.46
L8	S34° 52' 45"E	245.12

ACREAGE TABLE

FEATURE	SECTION	TOWNSHIP	RANGE	TRACT	ACREAGE
SURFACE USE	11	4 SOUTH	6 WEST	NW/SE	2.672
SURFACE USE	11	4 SOUTH	6 WEST	NE/SE	3.262
ROAD	11	4 SOUTH	6 WEST	NE/SE	0.938
ROAD	12	4 SOUTH	6 WEST	NW/SW	0.057

LEGEND

= FOUND SECTION CORNER

= SECTION LINE
= QUARTER SECTION LINE
= SIXTEENTH SECTION LINE

EP ENERGY

LOCATION SURFACE AREA, AND ACCESS ROAD CORRIDOR RIGHT-OF-WAY SURVEY ON TRIBAL LANDS FOR
UTE TRIBAL 3-11D6

LOCATED IN SECTIONS 11 AND 12 TOWNSHIP 4 S., RANGE 6 W., U.S.B.&M.
DUCHESNE COUNTY, UTAH

SURVEYOR'S CERTIFICATE

I, DAN E. KNOWLDEN JR. DO HEREBY CERTIFY THAT I AM A REGISTERED LAND SURVEYOR AND THAT I HOLD CERTIFICATE NO. 7173588 AS PRESCRIBED UNDER THE LAWS OF THE STATE OF UTAH AND THAT A SURVEY OF THE DESCRIBED PROPERTY HEREIN WAS PERFORMED UNDER MY DIRECTION.

PROFESSIONAL LAND SURVEYOR Dan E. Knowlden Jr. 6-30-14 7173588 STATE OF UTAH

SURFACE USE AREA DESCRIPTION
COMMENCING AT THE EAST QUARTER CORNER OF SECTION 11, TOWNSHIP 4 SOUTH, RANGE 6 WEST, UINTAH SPECIAL BASE AND MERIDIAN THENCE SOUTH 75°17'59" WEST 1016.02 FEET TO **THE TRUE POINT OF BEGINNING**; RUNNING THENCE NORTH 74°55'53" WEST 500.00 FEET; THENCE SOUTH 15°04'07" WEST 517.00 FEET; THENCE SOUTH 74°55'53" EAST 500.00 FEET; THENCE NORTH 15°04'07" EAST 517.00 FEET TO **THE TRUE POINT OF BEGINNING**. THE BASIS OF BEARING FOR THIS DESCRIPTION IS SOUTH 00°24'35" WEST BETWEEN THE EAST QUARTER CORNER AND THE SOUTHEAST CORNER OF SAID SECTION 11.

SURFACE USE AREA
UTE TRIBAL = **5.934 ACRES MORE OR LESS**

ACCESS ROAD CORRIDOR RIGHT-OF-WAY DESCRIPTION
LOCATED IN SECTION 11 AND 12, TOWNSHIP 4 SOUTH, RANGE 6 WEST, UINTAH SPECIAL BASE AND MERIDIAN. RIGHT-OF-WAY CORRIDOR IS 30.00 FEET WIDE 15.00 FEET ON EACH SIDE OF CENTERLINE. SAID CENTERLINE IS MORE PARTICULARLY DESCRIBED AS FOLLOWS:

COMMENCING AT THE EAST QUARTER CORNER OF SECTION 11, TOWNSHIP 4 SOUTH, RANGE 6 WEST, UINTAH SPECIAL BASE AND MERIDIAN. THENCE SOUTH 64°38'44" WEST 1159.07 FEET TO **THE TRUE POINT OF BEGINNING**; RUNNING THENCE SOUTH 74°57'26" EAST 252.87 FEET; THENCE SOUTH 61°00'04" EAST 695.83 FEET; THENCE SOUTH 21°35'41" EAST 251.46 FEET; THENCE SOUTH 34°52'45" EAST 245.12 FEET TO THE POINT OF TERMINUS. SAID RIGHT OF WAY BEING 1,445.28 FEET IN LENGTH, THE SIDE LINES OF WHICH BEING SHORTENED OR ELONGATED TO MEET THE RIGHT-OF-WAY BOUNDARY AND SURFACE USE AREA BOUNDARY. THE BASIS OF BEARING FOR THIS DESCRIPTION IS SOUTH 00°24'35" WEST BETWEEN THE EAST QUARTER CORNER AND THE SOUTHEAST CORNER OF SAID SECTION 11.

CONTAINING 0.995 ACRES MORE OR LESS

RIGHT-OF-WAY LENGTH
UTE TRIBAL = **1,445.28' OR 87.59 RODS**

SCALE: 1" = 400' 11X17 SHEET | REVIEWED: DEK | DRAWN: DEK

SHEET
RIGHT-OF-WAY PLAT

EP ENERGY

OUTLAW ENGINEERING INC.
P.O. BOX 1800
ROOSEVELT, UTAH 84066
(435) 232-4321

PLAT NO.	DATE	SHEET NO.
183-A	JUNE 30, 2014	1 OF 1

County Surveyor File # 3107