NEWFIELD EXPLORATION COMPANY

PROPOSED PIPELINE RIGHT-OF-WAY ON FEE LANDS

(For the 14-32-2-3W Well Pad)

Located in
Sections 5 & 6, T3S, R3W, U.S.B.&M. &
Sections 31 & 32, T2S, R3W, U.S.B.&M.
Duchesne County, Utah

RIGHT-OF-WAY LENGTHS	
ALPINE PARTNERS, SECTION 5, T3S, R3W	= 554.90'
ALPINE PARTNERS, SECTION 6, T3S, R3W	= 2,181.16'
	= 2,736.06'
ALPINE PARTNERS, SECTION 31, T2S, R3W	= 2,581.35'
ALPINE PARTNERS, SECTION 32, T2S, R3W	= 1,706.59'
	= 4,287.94'
TOTAL	= 7,024.00'

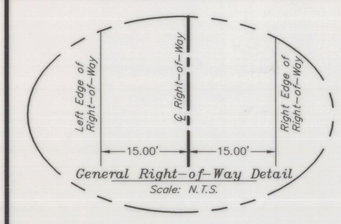

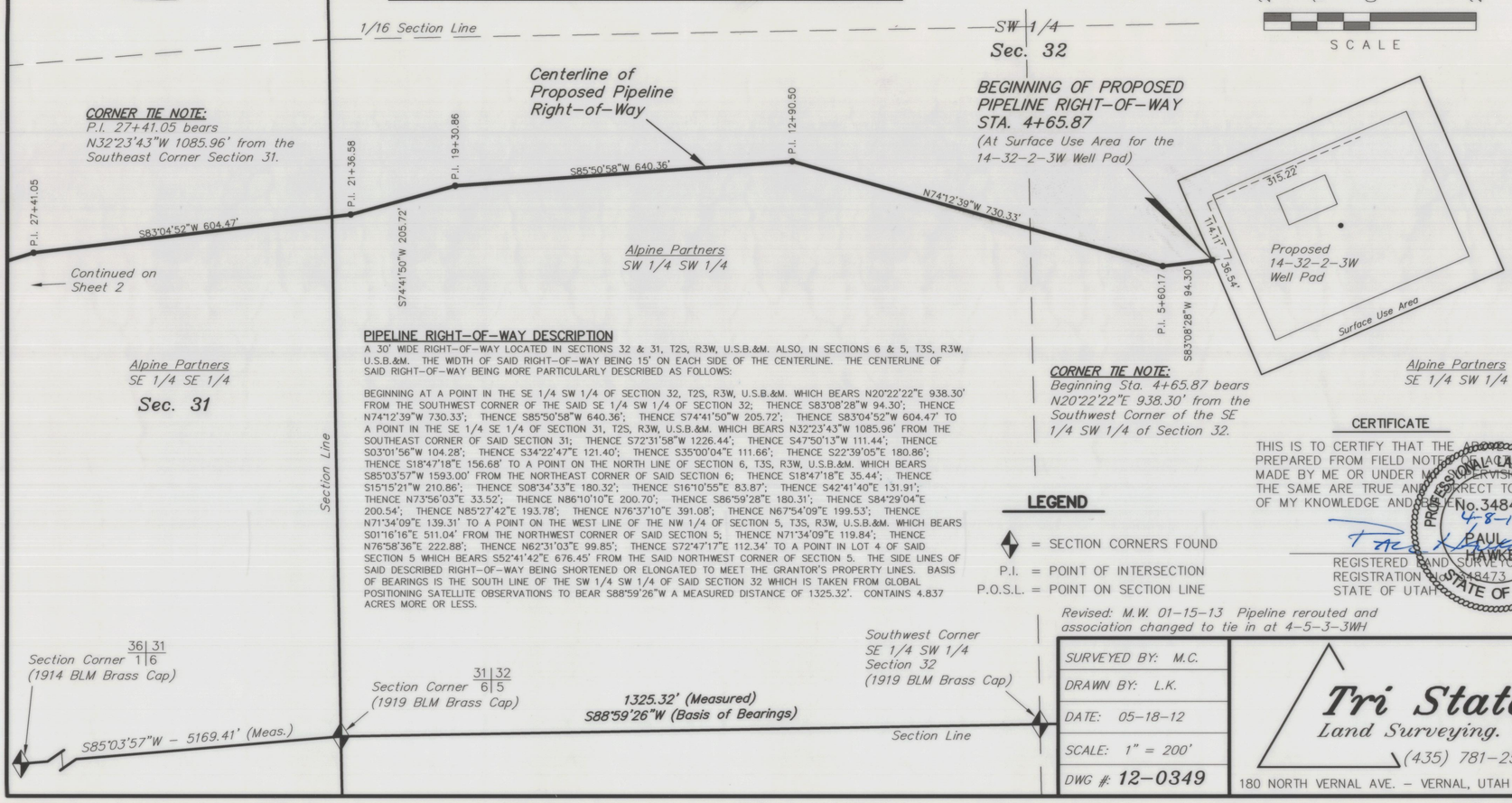

PIPELINE RIGHT-OF-WAY DESCRIPTION

A 30' WIDE RIGHT-OF-WAY LOCATED IN SECTIONS 32 & 31, T2S, R3W, U.S.B.&M. ALSO, IN SECTIONS 6 & 5, T3S, R3W, U.S.B.&M. THE WIDTH OF SAID RIGHT-OF-WAY BEING 15' ON EACH SIDE OF THE CENTERLINE. THE CENTERLINE OF SAID RIGHT-OF-WAY BEING MORE PARTICULARLY DESCRIBED AS FOLLOWS:

BEGINNING AT A POINT IN THE SE 1/4 SW 1/4 OF SECTION 32, T2S, R3W, U.S.B.&M. WHICH BEARS N20°22'22"E 938.30' FROM THE SOUTHWEST CORNER OF THE SAID SE 1/4 SW 1/4 OF SECTION 32; THENCE S83°08'28"W 94.30'; THENCE N74°12'39"W 730.33'; THENCE S85°50'58"W 640.36'; THENCE S74°41'50"W 205.72'; THENCE S83°04'52"W 604.47' TO A POINT IN THE SE 1/4 SE 1/4 OF SECTION 31, T2S, R3W, U.S.B.&M. WHICH BEARS N32°23'43"W 1085.96' FROM THE SOUTHEAST CORNER OF SAID SECTION 31; THENCE S72°31'58"W 1226.44'; THENCE S47°50'13"W 111.44'; THENCE S03°01'56"W 104.28'; THENCE S34°22'47"E 121.40'; THENCE S35°00'04"E 111.66'; THENCE S22°39'05"E 180.86'; THENCE S18°47'18"E 156.68' TO A POINT ON THE NORTH LINE OF SECTION 6, T3S, R3W, U.S.B.&M. WHICH BEARS S85°03'57"W 1593.00' FROM THE NORTHEAST CORNER OF SAID SECTION 6; THENCE S18°47'18"E 35.44'; THENCE S15°15'21"W 210.86'; THENCE S08°34'33"E 180.32'; THENCE S16°10'55"E 83.87'; THENCE S42°41'40"E 131.91'; THENCE N73°56'03"E 33.52'; THENCE N86°10'10"E 200.70'; THENCE S86°59'28"E 180.31'; THENCE S84°29'04"E 200.54'; THENCE N85°27'42"E 193.78'; THENCE N76°37'10"E 391.08'; THENCE N67°54'09"E 199.53'; THENCE N71°34'09"E 139.31' TO A POINT ON THE WEST LINE OF THE NW 1/4 OF SECTION 5, T3S, R3W, U.S.B.&M. WHICH BEARS S01°16'16"E 511.04' FROM THE NORTHWEST CORNER OF SAID SECTION 5; THENCE N71°34'09"E 119.84'; THENCE N76°58'36"E 222.88'; THENCE N62°31'03"E 99.85'; THENCE S72°47'17"E 112.34' TO A POINT IN LOT 4 OF SAID SECTION 5 WHICH BEARS S52°41'42"E 676.45' FROM THE SAID NORTHWEST CORNER OF SECTION 5. THE SIDE LINES OF SAID DESCRIBED RIGHT-OF-WAY BEING SHORTENED OR ELONGATED TO MEET THE GRANTOR'S PROPERTY LINES. BASIS OF BEARINGS IS THE SOUTH LINE OF THE SW 1/4 SW 1/4 OF SAID SECTION 32 WHICH IS TAKEN FROM GLOBAL POSITIONING SATELLITE OBSERVATIONS TO BEAR S88°59'26"W A MEASURED DISTANCE OF 1325.32'. CONTAINS 4.837 ACRES MORE OR LESS.

LEGEND

◆ = SECTION CORNERS FOUND
P.I. = POINT OF INTERSECTION
P.O.S.L. = POINT ON SECTION LINE

CERTIFICATE

THIS IS TO CERTIFY THAT THE ABOVE PLAT WAS PREPARED FROM FIELD NOTES OF ACTUAL SURVEYS MADE BY ME OR UNDER MY SUPERVISION AND THAT THE SAME ARE TRUE AND CORRECT TO THE BEST OF MY KNOWLEDGE AND BELIEF.

PROFESSIONAL LAND SURVEYOR No. 348473 4-8-13 PAUL A. HAWKES STATE OF UTAH

REGISTERED LAND SURVEYOR
REGISTRATION NO. 348473
STATE OF UTAH

Revised: M.W. 01-15-13 Pipeline rerouted and association changed to tie in at 4-5-3-3WH

SURVEYED BY: M.C.	
DRAWN BY: L.K.	
DATE: 05-18-12	
SCALE: 1" = 200'	
DWG #: 12-0349	

Tri State Land Surveying, Inc.
(435) 781-2501
180 NORTH VERNAL AVE. - VERNAL, UTAH 84078

SHEET 1 OF 2

FILE: \\LEWIS\drawings\NEWFIELD 2013\14-32-2-3W (01-10-13)\dwg\PIPELINE S2.dwg

County Surveyor File # 2734

NEWFIELD EXPLORATION COMPANY

PROPOSED PIPELINE RIGHT-OF-WAY ON FEE LANDS

(For the 14-32-2-3W Well Pad)

Located in
Sections 5 & 6, T3S, R3W, U.S.B.&M. &
Sections 31 & 32, T2S, R3W, U.S.B.&M.
Duchesne County, Utah

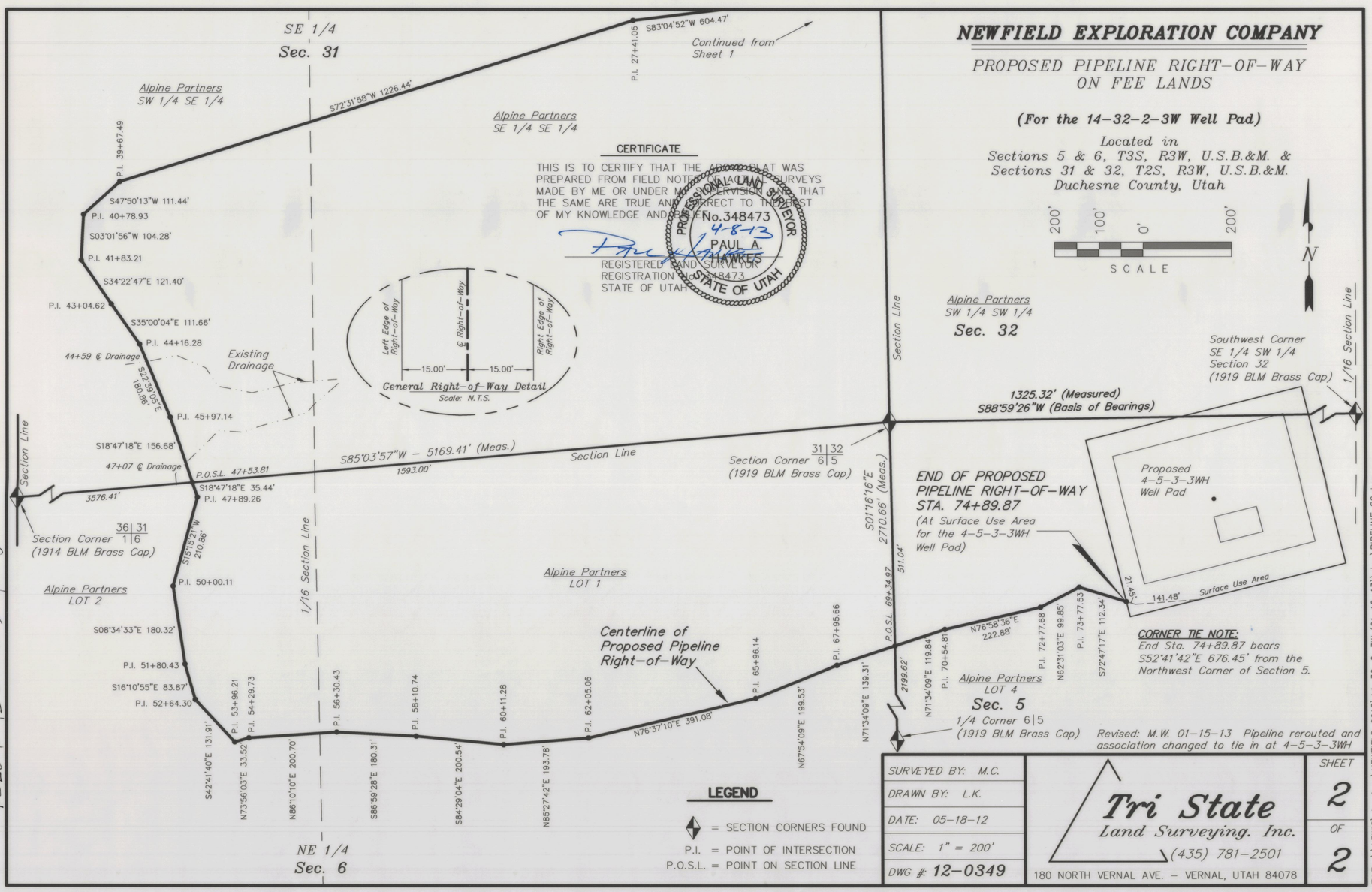

LEGEND

◆ = SECTION CORNERS FOUND
P.I. = POINT OF INTERSECTION
P.O.S.L. = POINT ON SECTION LINE

Revised: M.W. 01-15-13 Pipeline rerouted and association changed to tie in at 4-5-3-3WH

SURVEYED BY: M.C.	
DRAWN BY: L.K.	
DATE: 05-18-12	
SCALE: 1" = 200'	
DWG #: 12-0349	

Tri State Land Surveying, Inc.
(435) 781-2501
180 NORTH VERNAL AVE. - VERNAL, UTAH 84078

SHEET 2 OF 2

FILE: \\LEWIS\drawings\NEWFIELD 2013\14-32-2-3W (01-10-13)\dwg\PIPELINE S2.dwg