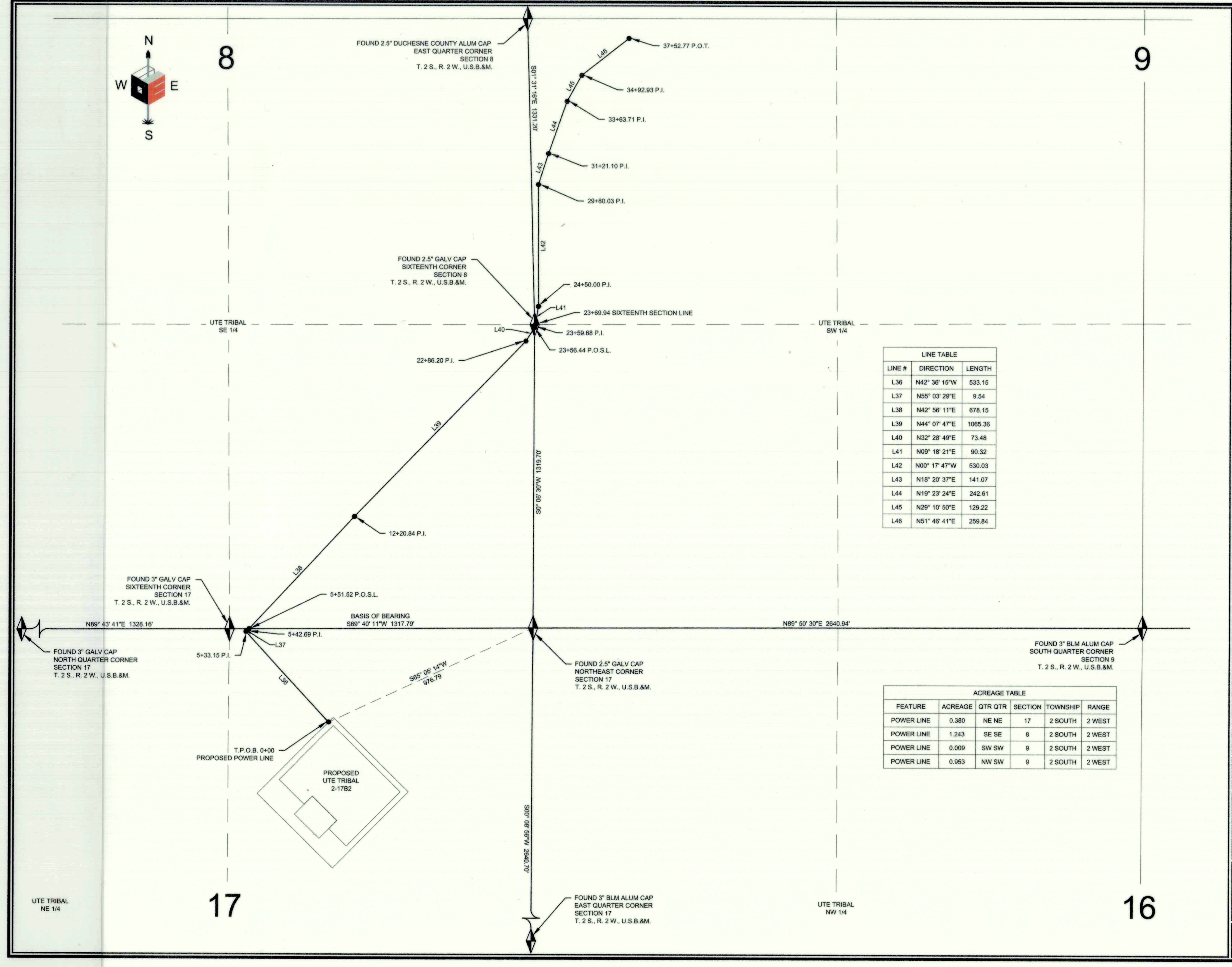

LINE TABLE		
LINE #	DIRECTION	LENGTH
L36	N42° 36' 15"W	533.15
L37	N55° 03' 29"E	9.54
L38	N42° 56' 11"E	678.15
L39	N44° 07' 47"E	1065.36
L40	N32° 28' 49"E	73.48
L41	N09° 18' 21"E	90.32
L42	N00° 17' 47"W	530.03
L43	N18° 20' 37"E	141.07
L44	N19° 23' 24"E	242.61
L45	N29° 10' 50"E	129.22
L46	N51° 46' 41"E	259.84

ACREAGE TABLE					
FEATURE	ACREAGE	QTR QTR	SECTION	TOWNSHIP	RANGE
POWER LINE	0.380	NE NE	17	2 SOUTH	2 WEST
POWER LINE	1.243	SE SE	8	2 SOUTH	2 WEST
POWER LINE	0.009	SW SW	9	2 SOUTH	2 WEST
POWER LINE	0.953	NW SW	9	2 SOUTH	2 WEST

EP ENERGY

POWER LINE CORRIDOR RIGHT-OF-WAY SURVEY ON TRIBAL LANDS FOR
UTE TRIBAL 2-17B2

LOCATED IN SECTIONS 8, 9, & 17 TOWNSHIP 2 S., RANGE 2 W., U.S.B.&M.
DUCHESNE COUNTY, UTAH

SURVEYOR'S CERTIFICATE

I, DAN E. KNOWLDEN JR. DO HEREBY CERTIFY THAT I AM A REGISTERED LAND SURVEYOR AND THAT I HOLD CERTIFICATE NO. 7173588 AS PRESCRIBED UNDER THE LAWS OF THE STATE OF UTAH AND THAT A SURVEY OF THE DESCRIBED PROPERTY HEREIN WAS PERFORMED UNDER MY DIRECTION.

PROFESSIONAL LAND SURVEYOR
Dan E.
Knowlden Jr.
10-31-14
7173588
STATE OF UTAH

POWER LINE CORRIDOR RIGHT-OF-WAY DESCRIPTION

LOCATED IN SECTIONS 8, 9, & 17, TOWNSHIP 2 SOUTH, RANGE 2 WEST OF THE UINTAH SPECIAL BASE AND MERIDIAN. RIGHT-OF-WAY CORRIDOR IS 30.00 FEET WIDE, 15.00 FEET ON EACH SIDE OF THE CENTERLINE. SAID CENTERLINE IS MORE PARTICULARLY DESCRIBED AS FOLLOWS:

COMMENCING AT THE NORTHEAST CORNER OF SECTION 17, TOWNSHIP 2 SOUTH, RANGE 2 WEST OF THE UINTAH SPECIAL BASE AND MERIDIAN AND RUNNING THENCE SOUTH 65° 05' 14" WEST 976.79 FEET, TO **THE TRUE POINT OF BEGINNING;** THENCE NORTH 42° 36' 15" WEST 533.15 FEET; THENCE NORTH 55° 03' 29" EAST 9.54 FEET; THENCE NORTH 42° 56' 11" EAST 678.15 FEET; THENCE NORTH 44° 07' 47" EAST 1065.36 FEET; THENCE NORTH 32° 28' 49" EAST 73.48 FEET; THENCE NORTH 09° 18' 21" EAST 90.32 FEET; THENCE NORTH 00° 17' 47" WEST 530.03 FEET; THENCE NORTH 18° 20' 37" EAST 141.07 FEET; THENCE NORTH 19° 23' 24" EAST 242.61 FEET; THENCE NORTH 29° 10' 50" EAST 129.22 FEET; THENCE NORTH 51° 46' 41" EAST 259.84 FEET, TO THE POINT OF TERMINUS. SAID RIGHT-OF-WAY BEING 3,752.77 FEET IN LENGTH, THE SIDE LINES OF WHICH BEING SHORTENED OR ELONGATED TO MEET THE RIGHT-OF-WAY BOUNDARY AND SURFACE USE AREA BOUNDARY. THE BASIS OF BEARING FOR THIS DESCRIPTION IS SOUTH 89° 40' 11" WEST BETWEEN THE NORTHEAST CORNER AND THE NORTHWEST CORNER OF THE NORTHEAST QUARTER OF THE NORTHEAST QUARTER OF SAID SECTION 17.

CONTAINING 2.585 ACRES , MORE OR LESS

RIGHT-OF-WAY LENGTH
UTE TRIBAL **= 3,752.77 FEET OR 227.44 RODS, MORE OR LESS**

LEGEND
= FOUND SECTION CORNER
= SECTION LINE
= QUARTER SECTION LINE
= SIXTEENTH SECTION LINE

SCALE: 1" = 400'
11X17 SHEET
REVIEWED: DEK DRAWN: RLH

SHEET
RIGHT-OF-WAY PLAT

EP ENERGY

OUTLAW ENGINEERING INC.
P.O. BOX 1800
ROOSEVELT, UTAH 84066
(435) 232-4321

PLAT NO.	DATE	SHEET NO.
251C	OCTOBER 31, 2014	1 OF 1

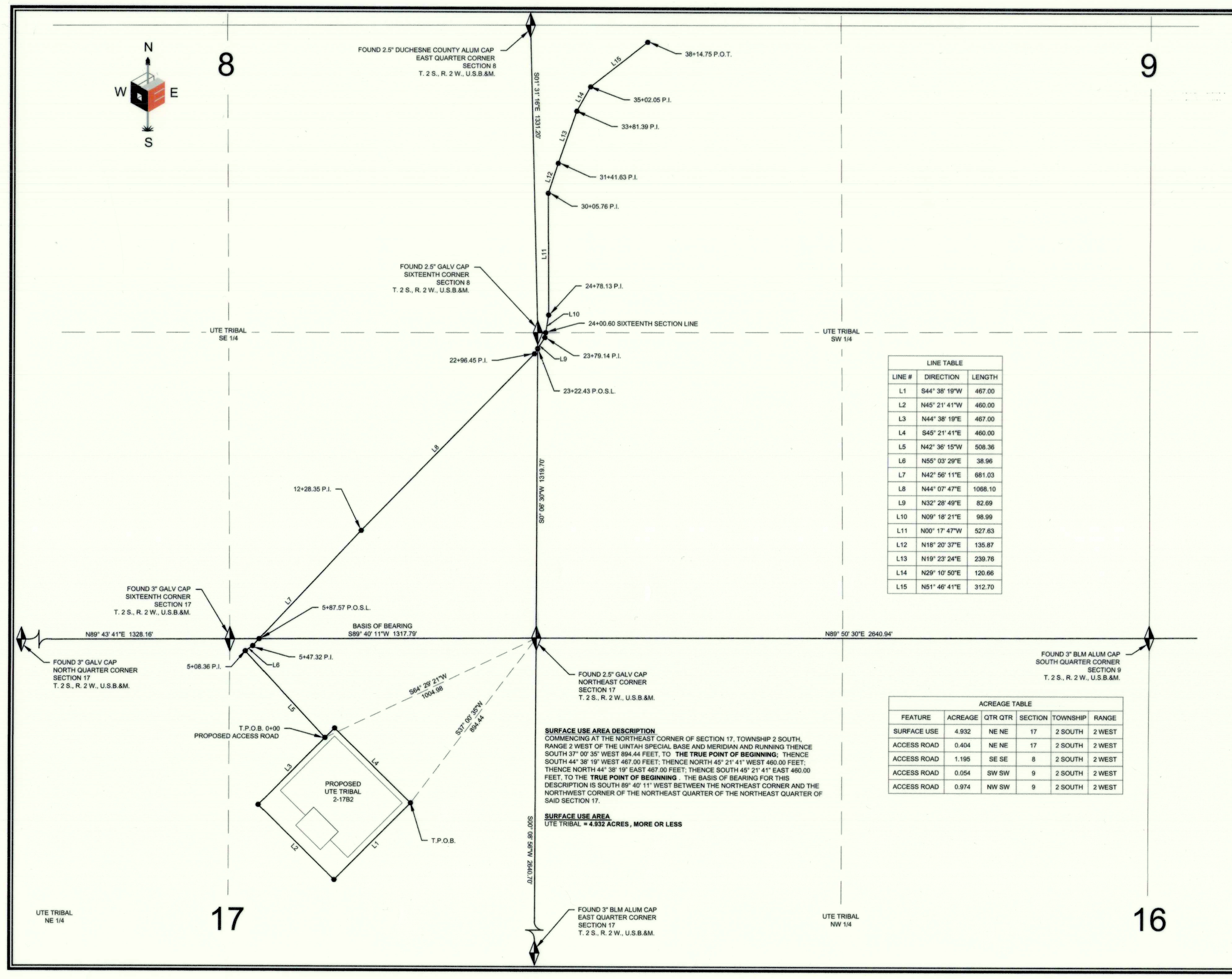

LINE TABLE		
LINE #	DIRECTION	LENGTH
L1	S44° 38' 19"W	467.00
L2	N45° 21' 41"W	460.00
L3	N44° 38' 19"E	467.00
L4	S45° 21' 41"E	460.00
L5	N42° 36' 15"W	508.36
L6	N55° 03' 29"E	38.96
L7	N42° 56' 11"E	681.03
L8	N44° 07' 47"E	1068.10
L9	N32° 28' 49"E	82.69
L10	N09° 18' 21"E	98.99
L11	N00° 17' 47"W	527.63
L12	N18° 20' 37"E	135.87
L13	N19° 23' 24"E	239.76
L14	N29° 10' 50"E	120.66
L15	N51° 46' 41"E	312.70

SURFACE USE AREA DESCRIPTION

COMMENCING AT THE NORTHEAST CORNER OF SECTION 17, TOWNSHIP 2 SOUTH, RANGE 2 WEST OF THE UINTAH SPECIAL BASE AND MERIDIAN AND RUNNING THENCE SOUTH 37° 00' 35" WEST 894.44 FEET, TO **THE TRUE POINT OF BEGINNING;** THENCE SOUTH 44° 38' 19" WEST 467.00 FEET; THENCE NORTH 45° 21' 41" WEST 460.00 FEET; THENCE NORTH 44° 38' 19" EAST 467.00 FEET; THENCE SOUTH 45° 21' 41" EAST 460.00 FEET, TO THE **TRUE POINT OF BEGINNING** . THE BASIS OF BEARING FOR THIS DESCRIPTION IS SOUTH 89° 40' 11" WEST BETWEEN THE NORTHEAST CORNER AND THE NORTHWEST CORNER OF THE NORTHEAST QUARTER OF THE NORTHEAST QUARTER OF SAID SECTION 17.

SURFACE USE AREA
UTE TRIBAL **= 4.932 ACRES , MORE OR LESS**

ACREAGE TABLE					
FEATURE	ACREAGE	QTR QTR	SECTION	TOWNSHIP	RANGE
SURFACE USE	4.932	NE NE	17	2 SOUTH	2 WEST
ACCESS ROAD	0.404	NE NE	17	2 SOUTH	2 WEST
ACCESS ROAD	1.195	SE SE	8	2 SOUTH	2 WEST
ACCESS ROAD	0.054	SW SW	9	2 SOUTH	2 WEST
ACCESS ROAD	0.974	NW SW	9	2 SOUTH	2 WEST

EP ENERGY

LOCATION SURFACE AREA AND ACCESS ROAD CORRIDOR RIGHT-OF-WAY SURVEY ON TRIBAL LANDS FOR
UTE TRIBAL 2-17B2

LOCATED IN SECTIONS 8, 9, & 17 TOWNSHIP 2 S., RANGE 2 W., U.S.B.&M.
DUCHESNE COUNTY, UTAH

SURVEYOR'S CERTIFICATE

I, DAN E. KNOWLDEN JR. DO HEREBY CERTIFY THAT I AM A REGISTERED LAND SURVEYOR AND THAT I HOLD CERTIFICATE NO. 7173588 AS PRESCRIBED UNDER THE LAWS OF THE STATE OF UTAH AND THAT A SURVEY OF THE DESCRIBED PROPERTY HEREIN WAS PERFORMED UNDER MY DIRECTION.

PROFESSIONAL LAND SURVEYOR
Dan E.
Knowlden Jr.
10-31-14
7173588
STATE OF UTAH

ACCESS ROAD CORRIDOR RIGHT-OF-WAY DESCRIPTION

LOCATED IN SECTIONS 8, 9, & 17, TOWNSHIP 2 SOUTH, RANGE 2 WEST OF THE UINTAH SPECIAL BASE AND MERIDIAN. RIGHT-OF-WAY CORRIDOR IS 30.00 FEET WIDE, 15.00 FEET ON EACH SIDE OF THE CENTERLINE. SAID CENTERLINE IS MORE PARTICULARLY DESCRIBED AS FOLLOWS:

COMMENCING AT THE NORTHEAST CORNER OF SECTION 17, TOWNSHIP 2 SOUTH, RANGE 2 WEST OF THE UINTAH SPECIAL BASE AND MERIDIAN AND RUNNING THENCE SOUTH 64° 29' 21" WEST 1004.98 FEET, TO **THE TRUE POINT OF BEGINNING;** THENCE NORTH 42° 36' 15" WEST 508.36 FEET; THENCE NORTH 55° 03' 29" EAST 38.96 FEET; THENCE NORTH 42° 56' 11" EAST 681.03 FEET; THENCE NORTH 44° 07' 47" EAST 1068.10 FEET; THENCE NORTH 32° 28' 49" EAST 82.69 FEET; THENCE NORTH 09° 18' 21" EAST 98.99 FEET; THENCE NORTH 00° 17' 47" WEST 527.63 FEET; THENCE NORTH 18° 20' 37" EAST 135.87 FEET; THENCE NORTH 19° 23' 24" EAST 239.76 FEET; THENCE NORTH 29° 10' 50" EAST 120.66 FEET; THENCE NORTH 51° 46' 41" EAST 312.70 FEET, TO THE POINT OF TERMINUS. SAID RIGHT-OF-WAY BEING 3,814.75 FEET IN LENGTH, THE SIDE LINES OF WHICH BEING SHORTENED OR ELONGATED TO MEET THE RIGHT-OF-WAY BOUNDARY AND SURFACE USE AREA BOUNDARY. THE BASIS OF BEARING FOR THIS DESCRIPTION IS SOUTH 89° 40' 11" WEST BETWEEN THE NORTHEAST CORNER AND THE NORTHWEST CORNER OF THE NORTHEAST QUARTER OF THE NORTHEAST QUARTER OF SAID SECTION 17.

CONTAINING 2.627 ACRES , MORE OR LESS

RIGHT-OF-WAY LENGTH
UTE TRIBAL **= 3,814.75 FEET OR 231.20 RODS, MORE OR LESS**

LEGEND
= FOUND SECTION CORNER
= SECTION LINE
= QUARTER SECTION LINE
= SIXTEENTH SECTION LINE

SCALE: 1" = 400'
11X17 SHEET
REVIEWED: DEK DRAWN: RLH

SHEET
RIGHT-OF-WAY PLAT

EP ENERGY

OUTLAW ENGINEERING INC.
P.O. BOX 1800
ROOSEVELT, UTAH 84066
(435) 232-4321

PLAT NO.	DATE	SHEET NO.
251A	OCTOBER 31, 2014	1 OF 1

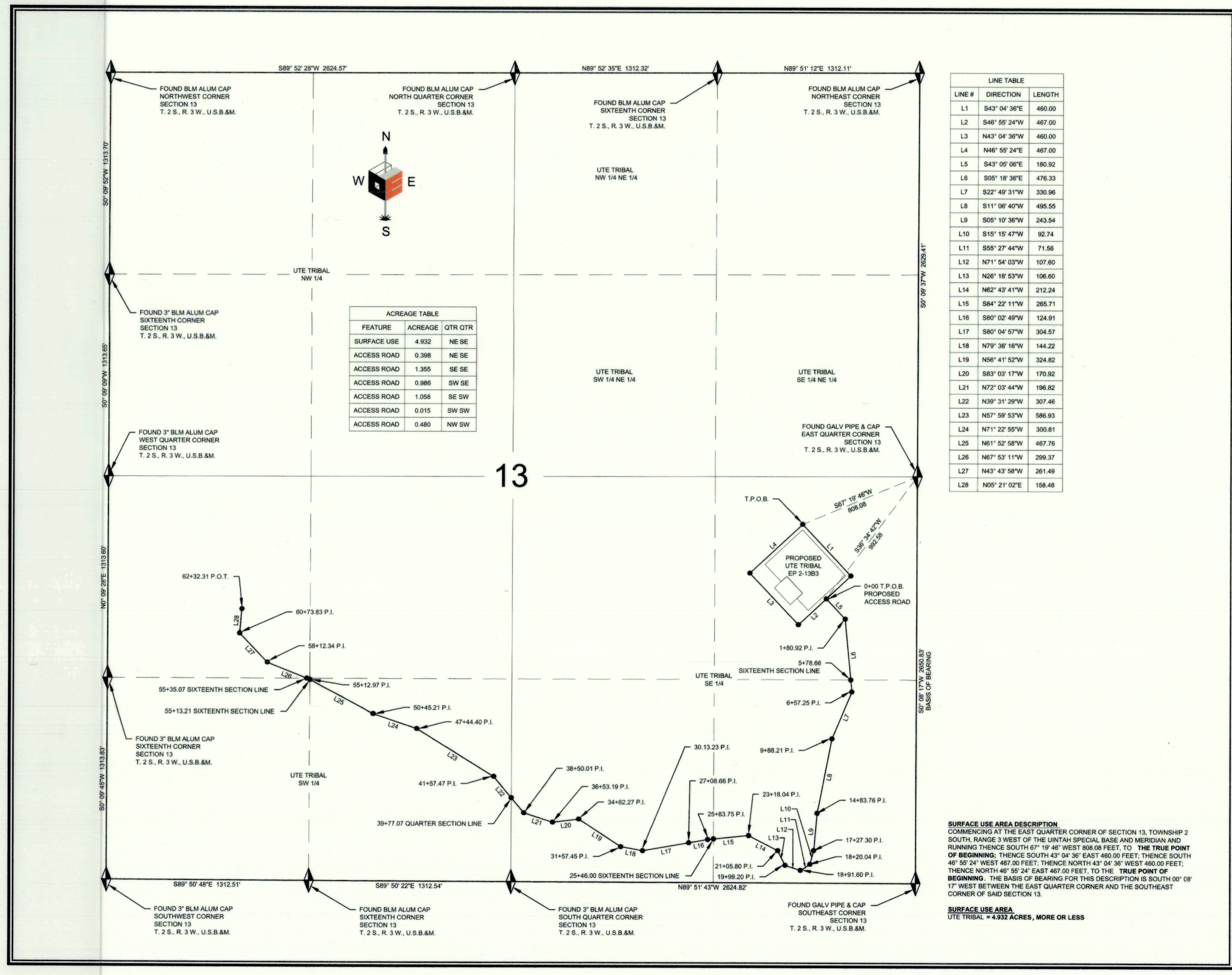

ACREAGE TABLE		
FEATURE	ACREAGE	QTR QTR
SURFACE USE	4.932	NE SE
ACCESS ROAD	0.398	NE SE
ACCESS ROAD	1.355	SE SE
ACCESS ROAD	0.986	SW SE
ACCESS ROAD	1.058	SE SW
ACCESS ROAD	0.015	SW SW
ACCESS ROAD	0.480	NW SW

LINE TABLE		
LINE #	DIRECTION	LENGTH
L1	S43° 04' 36"E	460.00
L2	S46° 55' 24"W	467.00
L3	N43° 04' 36"W	460.00
L4	N46° 55' 24"E	467.00
L5	S43° 05' 06"E	180.92
L6	S05° 18' 36"E	476.33
L7	S22° 49' 31"W	330.96
L8	S11° 06' 40"W	495.55
L9	S05° 10' 36"W	243.54
L10	S15° 15' 47"W	92.74
L11	S55° 27' 44"W	71.56
L12	N71° 54' 03"W	107.60
L13	N26° 18' 53"W	106.60
L14	N62° 43' 41"W	212.24
L15	S84° 22' 11"W	265.71
L16	S80° 02' 49"W	124.91
L17	S80° 04' 57"W	304.57
L18	N79° 36' 16"W	144.22
L19	N56° 41' 52"W	324.82
L20	S83° 03' 17"W	170.92
L21	N72° 03' 44"W	196.82
L22	N39° 31' 29"W	307.46
L23	N57° 59' 53"W	586.93
L24	N71° 22' 55"W	300.81
L25	N61° 52' 58"W	467.76
L26	N67° 53' 11"W	299.37
L27	N43° 43' 58"W	261.49
L28	N05° 21' 02"E	158.48

SURFACE USE AREA DESCRIPTION

COMMENCING AT THE EAST QUARTER CORNER OF SECTION 13, TOWNSHIP 2 SOUTH, RANGE 3 WEST OF THE UINTAH SPECIAL BASE AND MERIDIAN AND RUNNING THENCE SOUTH 67° 19' 46" WEST 808.08 FEET, TO **THE TRUE POINT OF BEGINNING;** THENCE SOUTH 43° 04' 36" EAST 460.00 FEET; THENCE SOUTH 46° 55' 24" WEST 467.00 FEET; THENCE NORTH 43° 04' 36" WEST 460.00 FEET; THENCE NORTH 46° 55' 24" EAST 467.00 FEET, TO THE **TRUE POINT OF BEGINNING**. THE BASIS OF BEARING FOR THIS DESCRIPTION IS SOUTH 00° 08' 17" WEST BETWEEN THE EAST QUARTER CORNER AND THE SOUTHEAST CORNER OF SAID SECTION 13.

SURFACE USE AREA
UTE TRIBAL **= 4.932 ACRES , MORE OR LESS**

EP ENERGY

LOCATION SURFACE AREA AND ACCESS ROAD CORRIDOR RIGHT-OF-WAY SURVEY ON TRIBAL LANDS FOR
UTE TRIBAL 2-13B3

LOCATED IN SECTION 13, TOWNSHIP 2 S., RANGE 3 W., U.S.B.&M.
DUCHESNE COUNTY, UTAH

SURVEYOR'S CERTIFICATE

I, DAN E. KNOWLDEN JR. DO HEREBY CERTIFY THAT I AM A REGISTERED LAND SURVEYOR AND THAT I HOLD CERTIFICATE NO. 7173588 AS PRESCRIBED UNDER THE LAWS OF THE STATE OF UTAH AND THAT A SURVEY OF THE DESCRIBED PROPERTY HEREIN WAS PERFORMED UNDER MY DIRECTION.

PROFESSIONAL LAND SURVEYOR
Dan E.
Knowlden Jr.
12-8-14
7173588
STATE OF UTAH

ACCESS ROAD CORRIDOR RIGHT-OF-WAY DESCRIPTION

LOCATED IN SECTION 13, TOWNSHIP 2 SOUTH, RANGE 3 WEST OF THE UINTAH SPECIAL BASE AND MERIDIAN. RIGHT-OF-WAY CORRIDOR IS 30.00 FEET WIDE, 15.00 FEET ON EACH SIDE OF THE CENTERLINE. SAID CENTERLINE IS MORE PARTICULARLY DESCRIBED AS FOLLOWS:

COMMENCING AT THE EAST QUARTER CORNER OF SECTION 13, TOWNSHIP 2 SOUTH, RANGE 3 WEST OF THE UINTAH SPECIAL BASE AND MERIDIAN AND RUNNING THENCE SOUTH 36° 34' 42" WEST 992.58 FEET, TO **THE TRUE POINT OF BEGINNING;** THENCE SOUTH 43° 05' 06" EAST 180.92 FEET; THENCE SOUTH 05° 18' 36" EAST 476.33 FEET; THENCE SOUTH 22° 49' 31" WEST 330.96 FEET; THENCE SOUTH 11° 06' 40" WEST 495.55 FEET; THENCE SOUTH 05° 10' 36" WEST 243.54 FEET; THENCE SOUTH 15° 15' 47" WEST 92.74 FEET; THENCE SOUTH 55° 27' 44" WEST 71.56 FEET; THENCE NORTH 71° 54' 03" WEST 107.60 FEET; THENCE NORTH 26° 18' 53" WEST 106.60 FEET; THENCE NORTH 62° 43' 41" WEST 212.24 FEET; THENCE SOUTH 84° 22' 11" WEST 265.71 FEET; THENCE SOUTH 80° 02' 49" WEST 124.91 FEET; THENCE SOUTH 80° 04' 57" WEST 304.57 FEET; THENCE NORTH 79° 36' 16" WEST 144.22 FEET; THENCE NORTH 56° 41' 52" WEST 324.82 FEET; THENCE SOUTH 83° 03' 17" WEST 170.92 FEET; THENCE NORTH 72° 03' 44" WEST 196.82 FEET; THENCE NORTH 39° 31' 29" WEST 307.46 FEET; THENCE NORTH 57° 59' 53" WEST 586.93 FEET; THENCE NORTH 71° 22' 55" WEST 300.81 FEET; THENCE NORTH 61° 52' 58" WEST 467.76 FEET; THENCE NORTH 67° 53' 11" WEST 299.37 FEET; THENCE NORTH 43° 43' 58" WEST 261.49 FEET; THENCE NORTH 05° 21' 02" EAST 158.48 FEET, TO THE POINT OF TERMINUS. SAID RIGHT-OF-WAY BEING 6,232.31 FEET IN LENGTH, THE SIDE LINES OF WHICH BEING SHORTENED OR ELONGATED TO MEET THE RIGHT-OF-WAY BOUNDARY AND SURFACE USE AREA BOUNDARY. THE BASIS OF BEARING FOR THIS DESCRIPTION IS SOUTH 00° 08' 17" WEST BETWEEN THE EAST QUARTER CORNER AND THE SOUTHEAST CORNER OF SAID SECTION 13.

CONTAINING 4.292 ACRES , MORE OR LESS

RIGHT-OF-WAY LENGTH
UTE TRIBAL **= 6,232.31 FEET OR 377.72 RODS, MORE OR LESS**

LEGEND
= FOUND SECTION CORNER
= SECTION LINE
= QUARTER SECTION LINE
= SIXTEENTH SECTION LINE

SCALE: 1" = 600'
11X17 SHEET
REVIEWED: DEK DRAWN: RLH

SHEET
RIGHT-OF-WAY PLAT

EP ENERGY

OUTLAW ENGINEERING INC.
P.O. BOX 1800
ROOSEVELT, UTAH 84066
(435) 232-4321

PLAT NO.	DATE		SHEET NO.
262A	DECEMBER 8, 2014	V2	1 OF 1

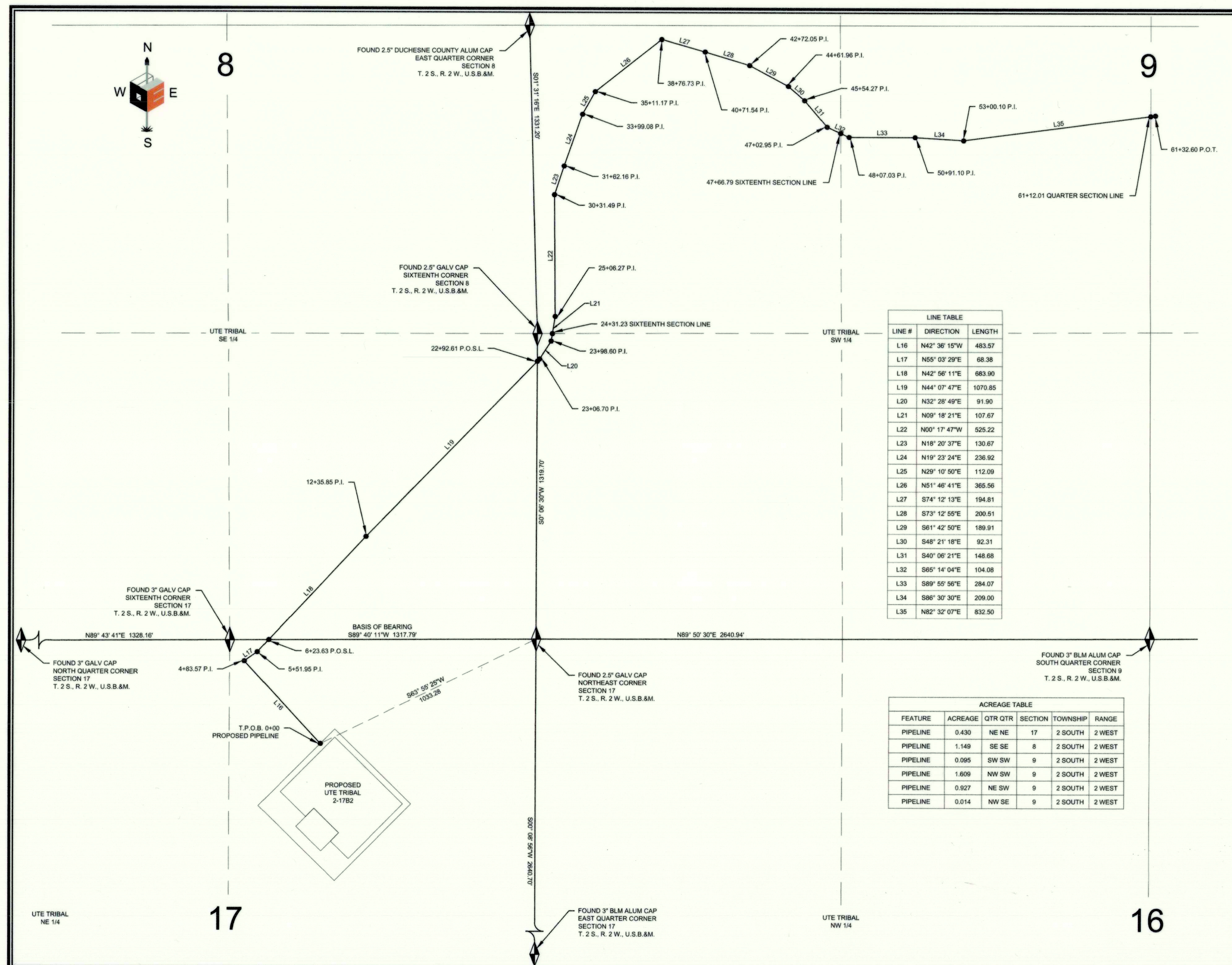

LINE TABLE		
LINE #	DIRECTION	LENGTH
L16	N42° 36' 15"W	483.57
L17	N55° 03' 29"E	68.38
L18	N42° 56' 11"E	683.90
L19	N44° 07' 47"E	1070.85
L20	N32° 28' 49"E	91.90
L21	N09° 18' 21"E	107.67
L22	N00° 17' 47"W	525.22
L23	N18° 20' 37"E	130.67
L24	N19° 23' 24"E	236.92
L25	N29° 10' 50"E	112.09
L26	N51° 46' 41"E	365.56
L27	S74° 12' 13"E	194.81
L28	S73° 12' 55"E	200.51
L29	S61° 42' 50"E	189.91
L30	S48° 21' 18"E	92.31
L31	S40° 06' 21"E	148.68
L32	S65° 14' 04"E	104.08
L33	S89° 55' 56"E	284.07
L34	S86° 30' 30"E	209.00
L35	N82° 32' 07"E	832.50

ACREAGE TABLE					
FEATURE	ACREAGE	QTR QTR	SECTION	TOWNSHIP	RANGE
PIPELINE	0.430	NE NE	17	2 SOUTH	2 WEST
PIPELINE	1.149	SE SE	8	2 SOUTH	2 WEST
PIPELINE	0.095	SW SW	9	2 SOUTH	2 WEST
PIPELINE	1.609	NW SW	9	2 SOUTH	2 WEST
PIPELINE	0.927	NE SW	9	2 SOUTH	2 WEST
PIPELINE	0.014	NW SE	9	2 SOUTH	2 WEST

EP ENERGY

PIPELINE CORRIDOR RIGHT-OF-WAY SURVEY ON TRIBAL LANDS FOR
UTE TRIBAL 2-17B2

LOCATED IN SECTIONS 8, 9, & 17 TOWNSHIP 2 S., RANGE 2 W., U.S.B.&M.
DUCHESNE COUNTY, UTAH

SURVEYOR'S CERTIFICATE

I, DAN E. KNOWLDEN JR. DO HEREBY CERTIFY THAT I AM A REGISTERED LAND SURVEYOR AND THAT I HOLD CERTIFICATE NO. 7173588 AS PRESCRIBED UNDER THE LAWS OF THE STATE OF UTAH AND THAT A SURVEY OF THE DESCRIBED PROPERTY HEREIN WAS PERFORMED UNDER MY DIRECTION.

PROFESSIONAL LAND SURVEYOR
Dan E.
Knowlden Jr.
10-31-14
7173588
STATE OF UTAH

PIPELINE CORRIDOR RIGHT-OF-WAY DESCRIPTION

LOCATED IN SECTIONS 8, 9, & 17, TOWNSHIP 2 SOUTH, RANGE 2 WEST OF THE UINTAH SPECIAL BASE AND MERIDIAN. RIGHT-OF-WAY CORRIDOR IS 30.00 FEET WIDE, 15.00 FEET ON EACH SIDE OF THE CENTERLINE. SAID CENTERLINE IS MORE PARTICULARLY DESCRIBED AS FOLLOWS:

COMMENCING AT THE NORTHEAST CORNER OF SECTION 17, TOWNSHIP 2 SOUTH, RANGE 2 WEST OF THE UINTAH SPECIAL BASE AND MERIDIAN AND RUNNING THENCE SOUTH 63° 55' 25" WEST 1033.28 FEET, TO **THE TRUE POINT OF BEGINNING;** THENCE NORTH 42° 36' 15" WEST 483.57 FEET; THENCE NORTH 55° 03' 29" EAST 68.38 FEET; THENCE NORTH 42° 56' 11" EAST 683.90 FEET; THENCE NORTH 44° 07' 47" EAST 1070.85 FEET; THENCE NORTH 32° 28' 49" EAST 91.90 FEET; THENCE NORTH 09° 18' 21" EAST 107.67 FEET; THENCE NORTH 00° 17' 47" WEST 525.22 FEET; THENCE NORTH 18° 20' 37" EAST 130.67 FEET; THENCE NORTH 19° 23' 24" EAST 236.92 FEET; THENCE NORTH 29° 10' 50" EAST 112.09 FEET; THENCE NORTH 51° 46' 41" EAST 365.56 FEET; THENCE SOUTH 74° 12' 13" EAST 194.81 FEET; THENCE SOUTH 73° 12' 55" EAST 200.51 FEET; THENCE SOUTH 61° 42' 50" EAST 189.91 FEET; THENCE SOUTH 48° 21' 18" EAST 92.31 FEET; THENCE SOUTH 40° 06' 21" EAST 148.68 FEET; THENCE SOUTH 65° 14' 04" EAST 104.08 FEET; THENCE SOUTH 89° 55' 56" EAST 284.07 FEET; THENCE SOUTH 86° 30' 30" EAST 209.00 FEET; THENCE NORTH 82° 32' 07" EAST 832.50 FEET, TO THE POINT OF TERMINUS. SAID RIGHT-OF-WAY BEING 6,132.60 FEET IN LENGTH, THE SIDE LINES OF WHICH BEING SHORTENED OR ELONGATED TO MEET THE RIGHT-OF-WAY BOUNDARY AND SURFACE USE AREA BOUNDARY. THE BASIS OF BEARING FOR THIS DESCRIPTION IS SOUTH 89° 40' 11" WEST BETWEEN THE NORTHEAST CORNER AND THE NORTHWEST CORNER OF THE NORTHEAST QUARTER OF THE NORTHEAST QUARTER OF SAID SECTION 17.

CONTAINING 4.224 ACRES , MORE OR LESS

RIGHT-OF-WAY LENGTH
UTE TRIBAL **= 6,132.60 FEET OR 371.67 RODS, MORE OR LESS**

LEGEND
= FOUND SECTION CORNER
= SECTION LINE
= QUARTER SECTION LINE
= SIXTEENTH SECTION LINE

SCALE: 1" = 400'
11X17 SHEET
REVIEWED: DEK DRAWN: RLH

SHEET
RIGHT-OF-WAY PLAT

EP ENERGY

OUTLAW ENGINEERING INC.
P.O. BOX 1800
ROOSEVELT, UTAH 84066
(435) 232-4321

PLAT NO.	DATE	SHEET NO.
251B	OCTOBER 31, 2014	1 OF 1

County Surveyor File # 3126