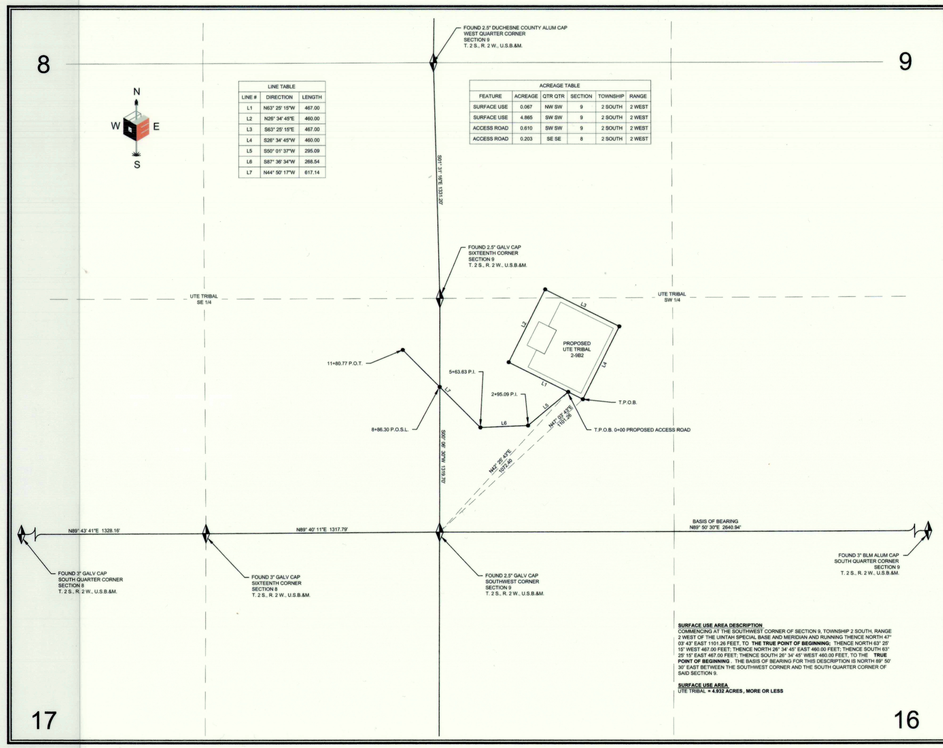

LINE TABLE		
LINE #	DIRECTION	LENGTH
L1	N63° 25' 15"W	467.00
L2	N28° 34' 45"E	460.00
L3	S63° 25' 15"E	467.00
L4	S28° 34' 45"W	460.00
L5	S50° 01' 37"W	295.09
L6	S87° 36' 34"W	268.54
L7	N44° 50' 17"W	617.14

ACREAGE TABLE					
FEATURE	ACREAGE	QTR QTR	SECTION	TOWNSHIP	RANGE
SURFACE USE	0.067	NW SW	9	2 SOUTH	2 WEST
SURFACE USE	4.985	SW SW	9	2 SOUTH	2 WEST
ACCESS ROAD	0.610	SW SW	9	2 SOUTH	2 WEST
ACCESS ROAD	0.203	SE SE	8	2 SOUTH	2 WEST

SURFACE USE AREA DESCRIPTION
COMMENCING AT THE SOUTHWEST CORNER OF SECTION 9, TOWNSHIP 2 SOUTH, RANGE 2 WEST OF THE UINTAH SPECIAL BASE AND MERIDIAN AND RUNNING THENCE NORTH 47° 03' 42" EAST 1101.24 FEET, TO **THE TRUE POINT OF BEGINNING**; THENCE NORTH 60° 25' 18" WEST 467.00 FEET; THENCE NORTH 29° 34' 42" EAST 460.00 FEET; THENCE SOUTH 60° 25' 18" EAST 467.00 FEET; THENCE SOUTH 29° 34' 42" WEST 460.00 FEET TO **THE TRUE POINT OF BEGINNING**. THE BASIS OF BEARING FOR THIS DESCRIPTION IS NORTH 89° 50' 30" EAST BETWEEN THE SOUTHWEST CORNER AND THE SOUTH QUARTER CORNER OF SAID SECTION 9.

SURFACE USE AREA
UTE TRIBAL = **4.932 ACRES., MORE OR LESS**

EP ENERGY

LOCATION SURFACE AREA AND ACCESS ROAD CORRIDOR RIGHT-OF-WAY SURVEY ON TRIBAL LANDS FOR
UTE TRIBAL 2-9B2

LOCATED IN SECTIONS 8 & 9 TOWNSHIP 2 S., RANGE 2 W., U.S.B.&M., DUCHESNE COUNTY, UTAH

SURVEYOR'S CERTIFICATE
I, DAN E. KNOWLDEN JR. DO HEREBY CERTIFY THAT I AM A REGISTERED LAND SURVEYOR AND THAT I HOLD CERTIFICATE NO. 7173588 AS PRESCRIBED UNDER THE LAWS OF THE STATE OF UTAH AND THAT A SURVEY OF THE DESCRIBED PROPERTY HEREIN WAS PERFORMED UNDER MY DIRECTION.

PROFESSIONAL LAND SURVEYOR Dan E. Knowlden Jr. 10-26-14 7173588 STATE OF UTAH

ACCESS ROAD CORRIDOR RIGHT-OF-WAY DESCRIPTION
LOCATED IN SECTIONS 8 & 9, TOWNSHIP 2 SOUTH, RANGE 2 WEST OF THE UINTAH SPECIAL BASE AND MERIDIAN. RIGHT-OF-WAY CORRIDOR IS 30.00 FEET WIDE, 15.00 FEET ON EACH SIDE OF THE CENTERLINE. SAID CENTERLINE IS MORE PARTICULARLY DESCRIBED AS FOLLOWS:
COMMENCING AT THE SOUTHWEST CORNER OF SECTION 9, TOWNSHIP 2 SOUTH, RANGE 2 WEST OF THE UINTAH SPECIAL BASE AND MERIDIAN AND RUNNING THENCE NORTH 42° 20' 37" EAST 1070.40 FEET, TO **THE TRUE POINT OF BEGINNING**; THENCE SOUTH 50° 01' 37" WEST 268.08 FEET; THENCE SOUTH 87° 36' 34" WEST 268.54 FEET; THENCE NORTH 44° 50' 17" WEST 617.14 FEET, TO THE POINT OF TERMINUS. SAID RIGHT-OF-WAY BEING 1,180.77 FEET IN LENGTH. THE SIDE LINES OF WHICH BEING SHORTENED OR ELONGATED TO MEET THE RIGHT-OF-WAY BOUNDARY AND SURFACE USE AREA BOUNDARY. THE BASIS OF BEARING FOR THIS DESCRIPTION IS NORTH 89° 50' 30" EAST BETWEEN THE SOUTHWEST CORNER AND THE SOUTH QUARTER CORNER OF SAID SECTION 9.

CONTAINING 0.813 ACRES , MORE OR LESS

RIGHT-OF-WAY LENGTH:
UTE TRIBAL = **1,180.77 FEET OR 71.56 RODS, MORE OR LESS**

LEGEND
= FOUND SECTION CORNER
= SECTION LINE
= QUARTER SECTION LINE
= SIXTEENTH SECTION LINE

SCALE: 1" = 400' 11X17 SHEET | REVIEWED: DEK | DRAWN: RLH

SHEET
RIGHT-OF-WAY PLAT

EP ENERGY

OUTLAW ENGINEERING INC.
P.O. BOX 1800
ROOSEVELT, UTAH 84066
(435) 232-4321

PLAT NO. 248A | DATE OCTOBER 26, 2014 | SHEET NO. 1 OF 1

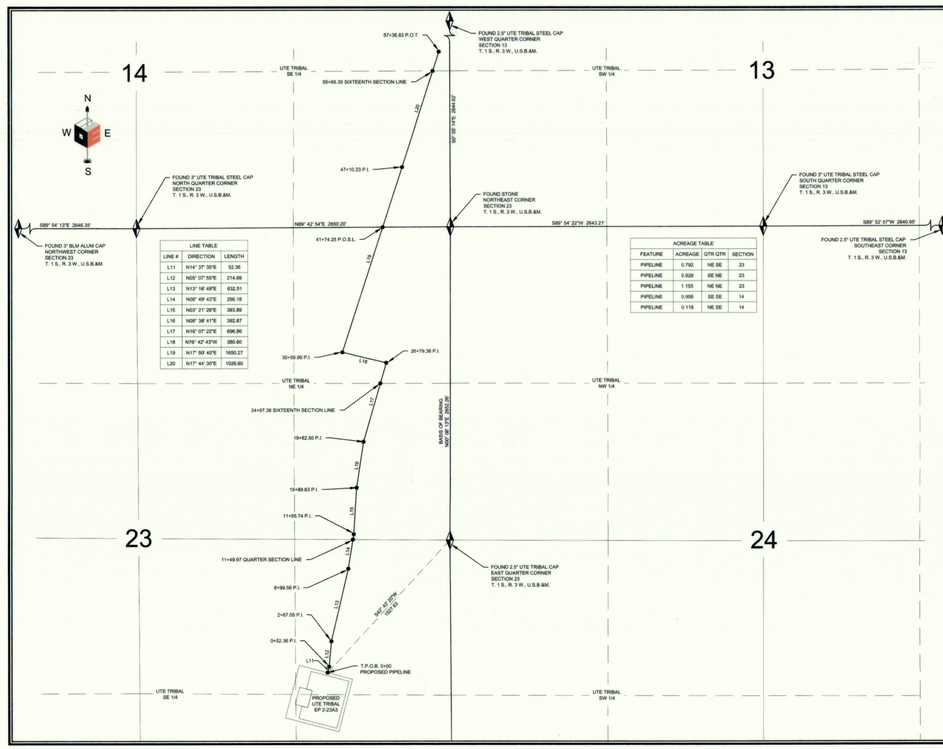

LINE TABLE		
LINE #	DIRECTION	LENGTH
L11	N14° 37' 35"E	52.36
L12	N05° 07' 55"E	214.69
L13	N13° 18' 49"E	632.51
L14	N05° 49' 43"E	296.18
L15	N03° 21' 26"E	393.89
L16	N08° 38' 41"E	382.87
L17	N19° 07' 22"E	696.86
L18	N76° 42' 45"W	380.80
L19	N11° 59' 40"E	1650.27
L20	N11° 44' 30"E	1026.60

ACREAGE TABLE			
FEATURE	ACREAGE	QTR QTR	SECTION
PIPELINE	0.792	NE SE	23
PIPELINE	0.928	SE NE	23
PIPELINE	1.155	NE NE	23
PIPELINE	0.958	SE SE	14
PIPELINE	0.118	NE SE	14

EP ENERGY

PIPELINE CORRIDOR RIGHT-OF-WAY SURVEY ON TRIBAL LANDS FOR
UTE TRIBAL 2-23A3

LOCATED IN SECTIONS 14 & 23 TOWNSHIP 1 S., RANGE 3 W., U.S.B.&M.

DUCHESNE COUNTY, UTAH

SURVEYOR'S CERTIFICATE
I, DAN E. KNOWLDEN JR. DO HEREBY CERTIFY THAT I AM A REGISTERED LAND SURVEYOR AND THAT I HOLD CERTIFICATE NO. 7173588 AS PRESCRIBED UNDER THE LAWS OF THE STATE OF UTAH AND THAT A SURVEY OF THE DESCRIBED PROPERTY HEREIN WAS PERFORMED UNDER MY DIRECTION.

PROFESSIONAL LAND SURVEYOR Dan E. Knowlden Jr. 11-27-14 7173588 STATE OF UTAH

PIPELINE CORRIDOR RIGHT-OF-WAY DESCRIPTION
LOCATED IN SECTIONS 14 AND 23, TOWNSHIP 1 SOUTH, RANGE 3 WEST OF THE UINTAH SPECIAL BASE AND MERIDIAN. RIGHT-OF-WAY CORRIDOR IS 30.00 FEET WIDE, 15.00 FEET ON EACH SIDE OF THE CENTERLINE. SAID CENTERLINE IS MORE PARTICULARLY DESCRIBED AS FOLLOWS:
COMMENCING AT THE EAST QUARTER CORNER OF SECTION 23, TOWNSHIP 1 SOUTH, RANGE 3 WEST OF THE UINTAH SPECIAL BASE AND MERIDIAN AND RUNNING THENCE SOUTH 42° 42' 20" WEST 1027.63 FEET, TO **THE TRUE POINT OF BEGINNING**; THENCE NORTH 14° 37' 35" EAST 52.36 FEET; THENCE NORTH 05° 07' 55" EAST 214.69 FEET; THENCE NORTH 13° 18' 49" EAST 632.51 FEET; THENCE NORTH 05° 49' 43" EAST 296.18 FEET; THENCE NORTH 03° 21' 26" EAST 393.89 FEET; THENCE NORTH 08° 38' 41" EAST 382.87 FEET; THENCE NORTH 16° 07' 22" EAST 696.86 FEET; THENCEONTH 76° 42' 43" WEST 380.80 FEET; THENCE NORTH 11° 50' 40" EAST 1650.27 FEET; THENCE NORTH 11° 44' 30" EAST 1026.60 FEET; TO THE POINT OF TERMINUS. SAID RIGHT-OF-WAY BEING 5,736.83 FEET IN LENGTH. THE SIDE LINES OF WHICH BEING SHORTENED OR ELONGATED TO MEET THE RIGHT-OF-WAY BOUNDARY AND SURFACE USE AREA BOUNDARY. THE BASIS OF BEARING FOR THIS DESCRIPTION IS NORTH 89° 50' 30" EAST BETWEEN THE SOUTHWEST CORNER AND THE NORTHEAST CORNER OF SAID SECTION 23

CONTAINING 3.951 ACRES , MORE OR LESS

RIGHT-OF-WAY LENGTH:
UTE TRIBAL = **5,736.86 FEET OR 347.69 RODS, MORE OR LESS**

LEGEND
= FOUND SECTION CORNER
= SECTION LINE
= QUARTER SECTION LINE
= SIXTEENTH SECTION LINE

SCALE: 1" = 400' 11X17 SHEET | REVIEWED: DEK | DRAWN: RLH

SHEET
RIGHT-OF-WAY PLAT

EP ENERGY

OUTLAW ENGINEERING INC.
P.O. BOX 1800
ROOSEVELT, UTAH 84066
(435) 232-4321

PLAT NO. 250B | DATE NOVEMBER 27, 2014 | SHEET NO. 1 OF 1

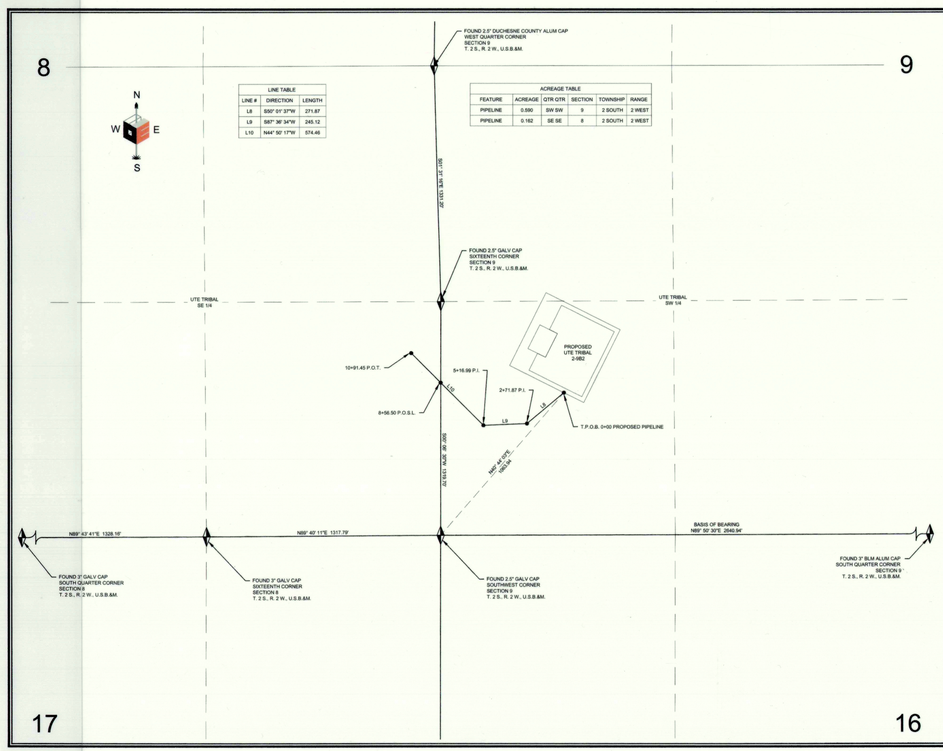

LINE TABLE		
LINE #	DIRECTION	LENGTH
L8	S50° 01' 37"W	271.87
L9	S87° 36' 34"W	245.12
L10	N44° 50' 17"W	574.46

ACREAGE TABLE					
FEATURE	ACREAGE	QTR QTR	SECTION	TOWNSHIP	RANGE
PIPELINE	0.590	SW SW	9	2 SOUTH	2 WEST
PIPELINE	0.162	SE SE	8	2 SOUTH	2 WEST

EP ENERGY

PIPELINE CORRIDOR RIGHT-OF-WAY SURVEY ON TRIBAL LANDS FOR
UTE TRIBAL 2-9B2

LOCATED IN SECTIONS 8 & 9 TOWNSHIP 2 S., RANGE 2 W., U.S.B.&M., DUCHESNE COUNTY, UTAH

SURVEYOR'S CERTIFICATE
I, DAN E. KNOWLDEN JR. DO HEREBY CERTIFY THAT I AM A REGISTERED LAND SURVEYOR AND THAT I HOLD CERTIFICATE NO. 7173588 AS PRESCRIBED UNDER THE LAWS OF THE STATE OF UTAH AND THAT A SURVEY OF THE DESCRIBED PROPERTY HEREIN WAS PERFORMED UNDER MY DIRECTION.

PROFESSIONAL LAND SURVEYOR Dan E. Knowlden Jr. 10-26-14 7173588 STATE OF UTAH

PIPELINE CORRIDOR RIGHT-OF-WAY DESCRIPTION
LOCATED IN SECTIONS 8 & 9, TOWNSHIP 2 SOUTH, RANGE 2 WEST OF THE UINTAH SPECIAL BASE AND MERIDIAN. RIGHT-OF-WAY CORRIDOR IS 30.00 FEET WIDE, 15.00 FEET ON EACH SIDE OF THE CENTERLINE. SAID CENTERLINE IS MORE PARTICULARLY DESCRIBED AS FOLLOWS:
COMMENCING AT THE SOUTHWEST CORNER OF SECTION 9, TOWNSHIP 2 SOUTH, RANGE 2 WEST OF THE UINTAH SPECIAL BASE AND MERIDIAN AND RUNNING THENCE NORTH 44° 05' 41" EAST 1081.79 FEET, TO **THE TRUE POINT OF BEGINNING**; THENCE SOUTH 50° 01' 37" WEST 319.31 FEET; THENCE SOUTH 87° 36' 34" WEST 291.97 FEET; THENCE NORTH 44° 50' 17" WEST 659.82 FEET, TO THE POINT OF TERMINUS. SAID RIGHT-OF-WAY BEING 1,270.50 FEET IN LENGTH. THE SIDE LINES OF WHICH BEING SHORTENED OR ELONGATED TO MEET THE RIGHT-OF-WAY BOUNDARY AND SURFACE USE AREA BOUNDARY. THE BASIS OF BEARING FOR THIS DESCRIPTION IS NORTH 89° 50' 30" EAST BETWEEN THE SOUTHWEST CORNER AND THE SOUTH QUARTER CORNER OF SAID SECTION 9.

CONTAINING 0.752 ACRES , MORE OR LESS

RIGHT-OF-WAY LENGTH:
UTE TRIBAL = **1,091.43 FEET OR 66.15 RODS, MORE OR LESS**

LEGEND
= FOUND SECTION CORNER
= SECTION LINE
= QUARTER SECTION LINE
= SIXTEENTH SECTION LINE

SCALE: 1" = 400' 11X17 SHEET | REVIEWED: DEK | DRAWN: RLH

SHEET
RIGHT-OF-WAY PLAT

EP ENERGY

OUTLAW ENGINEERING INC.
P.O. BOX 1800
ROOSEVELT, UTAH 84066
(435) 232-4321

PLAT NO. 248B | DATE OCTOBER 26, 2014 | SHEET NO. 1 OF 1

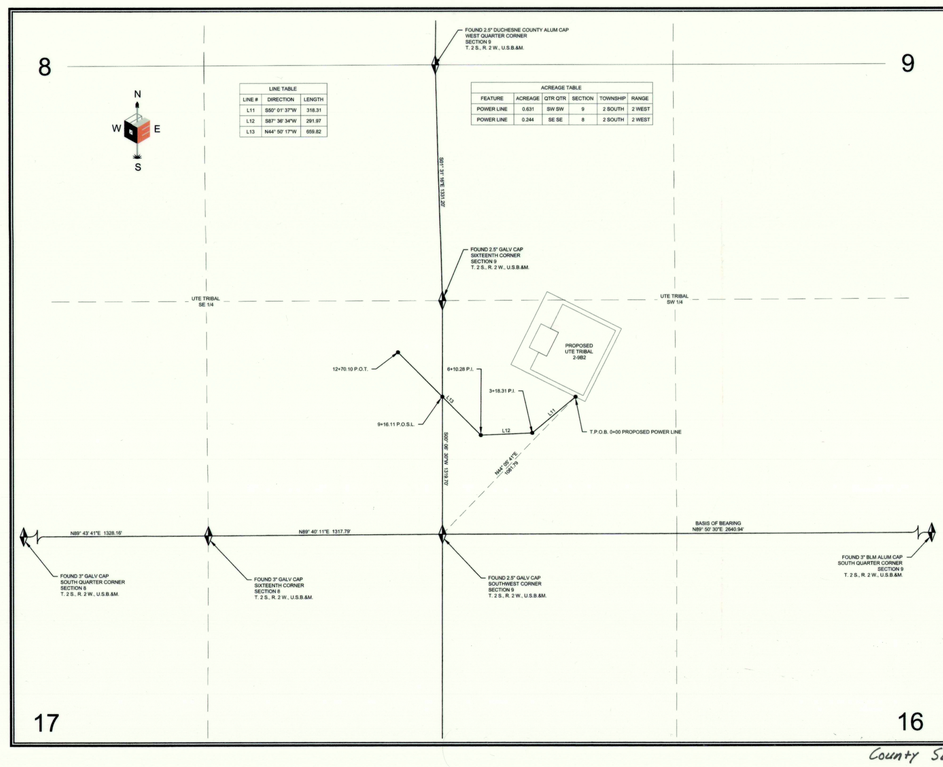

LINE TABLE		
LINE #	DIRECTION	LENGTH
L11	S50° 01' 37"W	318.31
L12	S87° 36' 34"W	291.97
L13	N44° 50' 17"W	659.82

ACREAGE TABLE					
FEATURE	ACREAGE	QTR QTR	SECTION	TOWNSHIP	RANGE
POWER LINE	0.631	SW SW	9	2 SOUTH	2 WEST
POWER LINE	0.244	SE SE	8	2 SOUTH	2 WEST

EP ENERGY

POWER LINE CORRIDOR RIGHT-OF-WAY SURVEY ON TRIBAL LANDS FOR
UTE TRIBAL 2-9B2

LOCATED IN SECTIONS 8 & 9 TOWNSHIP 2 S., RANGE 2 W., U.S.B.&M., DUCHESNE COUNTY, UTAH

SURVEYOR'S CERTIFICATE
I, DAN E. KNOWLDEN JR. DO HEREBY CERTIFY THAT I AM A REGISTERED LAND SURVEYOR AND THAT I HOLD CERTIFICATE NO. 7173588 AS PRESCRIBED UNDER THE LAWS OF THE STATE OF UTAH AND THAT A SURVEY OF THE DESCRIBED PROPERTY HEREIN WAS PERFORMED UNDER MY DIRECTION.

PROFESSIONAL LAND SURVEYOR Dan E. Knowlden Jr. 10-26-14 7173588 STATE OF UTAH

POWER LINE CORRIDOR RIGHT-OF-WAY DESCRIPTION
LOCATED IN SECTIONS 8 & 9, TOWNSHIP 2 SOUTH, RANGE 2 WEST OF THE UINTAH SPECIAL BASE AND MERIDIAN. RIGHT-OF-WAY CORRIDOR IS 30.00 FEET WIDE, 15.00 FEET ON EACH SIDE OF THE CENTERLINE. SAID CENTERLINE IS MORE PARTICULARLY DESCRIBED AS FOLLOWS:
COMMENCING AT THE SOUTHWEST CORNER OF SECTION 9, TOWNSHIP 2 SOUTH, RANGE 2 WEST OF THE UINTAH SPECIAL BASE AND MERIDIAN AND RUNNING THENCE NORTH 44° 05' 41" EAST 1081.79 FEET, TO **THE TRUE POINT OF BEGINNING**; THENCE SOUTH 50° 01' 37" WEST 318.31 FEET; THENCE SOUTH 87° 36' 34" WEST 291.97 FEET; THENCE NORTH 44° 50' 17" WEST 659.82 FEET, TO THE POINT OF TERMINUS. SAID RIGHT-OF-WAY BEING 1,270.50 FEET IN LENGTH. THE SIDE LINES OF WHICH BEING SHORTENED OR ELONGATED TO MEET THE RIGHT-OF-WAY BOUNDARY AND SURFACE USE AREA BOUNDARY. THE BASIS OF BEARING FOR THIS DESCRIPTION IS NORTH 89° 50' 30" EAST BETWEEN THE SOUTHWEST CORNER AND THE SOUTH QUARTER CORNER OF SAID SECTION 9.

CONTAINING 0.875 ACRES , MORE OR LESS

RIGHT-OF-WAY LENGTH:
UTE TRIBAL = **1,270.50 FEET OR 76.98 RODS, MORE OR LESS**

LEGEND
= FOUND SECTION CORNER
= SECTION LINE
= QUARTER SECTION LINE
= SIXTEENTH SECTION LINE

SCALE: 1" = 400' 11X17 SHEET | REVIEWED: DEK | DRAWN: RLH

SHEET
RIGHT-OF-WAY PLAT

EP ENERGY

OUTLAW ENGINEERING INC.
P.O. BOX 1800
ROOSEVELT, UTAH 84066
(435) 232-4321

PLAT NO. 248C | DATE OCTOBER 26, 2014 | SHEET NO. 1 OF 1

County Surveyor File # 3123