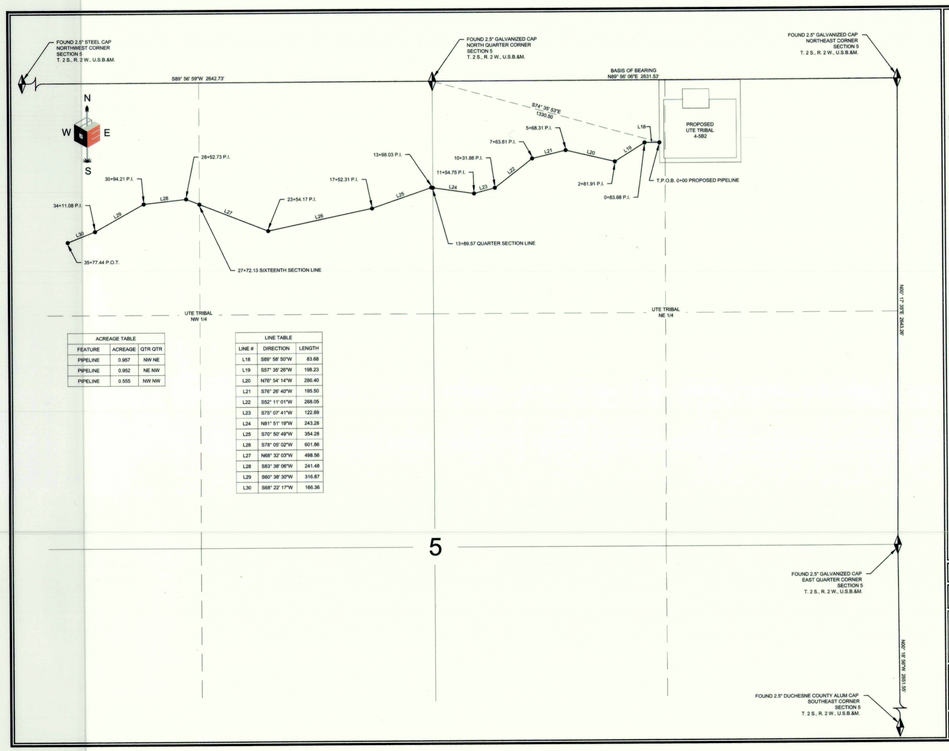

ACREAGE TABLE		
FEATURE	ACREAGE	QTR QTR
PIPELINE	0.957	NW NE
PIPELINE	0.952	NE NW
PIPELINE	0.555	NW NW

LINE TABLE		
LINE #	DIRECTION	LENGTH
L18	S89° 58' 00"W	83.68'
L19	S57° 38' 20"W	198.23
L20	N76° 54' 14"W	286.40
L21	S76° 26' 40"W	195.50
L22	S52° 11' 01"W	268.05
L23	S70° 07' 41"W	122.89
L24	N81° 51' 19"W	243.28
L25	S70° 50' 48"W	354.28
L26	S78° 05' 02"W	601.86
L27	N68° 32' 03"W	498.56
L28	S83° 26' 06"W	241.48
L29	S60° 38' 30"W	316.87
L30	S68° 22' 17"W	166.36

EP ENERGY

PIPELINE CORRIDOR RIGHT-OF-WAY SURVEY ON TRIBAL LANDS FOR
UTE TRIBAL 4-5B2

LOCATED IN SECTION 5 TOWNSHIP 2 S., RANGE 2 W., U.S.B.&M.
DUCHESNE COUNTY, UTAH

SURVEYOR'S CERTIFICATE

I, DAN E. KNOWLDEN JR. DO HEREBY CERTIFY THAT I AM A REGISTERED LAND SURVEYOR AND THAT I HOLD CERTIFICATE NO. 7173588 AS PRESCRIBED UNDER THE LAWS OF THE STATE OF UTAH AND THAT A SURVEY OF THE DESCRIBED PROPERTY HEREIN WAS PERFORMED UNDER MY DIRECTION.

PROFESSIONAL LAND SURVEYOR Dan E. Knowlden Jr. 10-25-14 7173588 STATE OF UTAH

PIPELINE CORRIDOR RIGHT-OF-WAY DESCRIPTION

LOCATED IN SECTION 5, TOWNSHIP 2 SOUTH, RANGE 2 WEST OF THE UINTAH SPECIAL BASE AND MERIDIAN. RIGHT-OF-WAY CORRIDOR IS 30.00 FEET WIDE, 15.00 FEET ON EACH SIDE OF THE CENTERLINE. SAID CENTERLINE IS MORE PARTICULARLY DESCRIBED AS FOLLOWS:

COMMENCING AT THE NORTH QUARTER CORNER OF SECTION 5, TOWNSHIP 2 SOUTH, RANGE 2 WEST OF THE UINTAH SPECIAL BASE AND MERIDIAN AND RUNNING THENCE SOUTH 76° 35' 53" EAST 1330.50 FEET, TO: **THE TRUE POINT OF BEGINNING**; THENCE SOUTH 71° 36' 57" EAST 1347.74 FEET; THENCE SOUTH 57° 38' 20" WEST 198.23 FEET; THENCE NORTH 76° 54' 14" WEST 286.40 FEET; THENCE SOUTH 76° 26' 40" WEST 195.50 FEET; THENCE SOUTH 52° 11' 01" WEST 268.05 FEET; THENCE SOUTH 70° 07' 41" WEST 122.89 FEET; THENCE NORTH 81° 51' 19" WEST 243.28 FEET; THENCE SOUTH 70° 50' 48" WEST 354.28 FEET; THENCE SOUTH 78° 05' 02" WEST 601.86 FEET; THENCE NORTH 68° 32' 03" WEST 498.56 FEET; THENCE SOUTH 83° 26' 06" WEST 241.48 FEET; THENCE SOUTH 60° 38' 30" WEST 316.87 FEET; THENCE SOUTH 68° 22' 17" WEST 166.36 FEET; THENCE SOUTH 89° 58' 00" WEST 83.68 FEET; THENCE NORTH 68° 22' 17" WEST 187.38 FEET; TO THE POINT OF TERMINUS. SAID RIGHT-OF-WAY BEING 3.552.91 FEET IN LENGTH, THE SIDE LINES OF WHICH BEING SHORTENED OR ELONGATED TO MEET THE RIGHT-OF-WAY BOUNDARY AND SURFACE USE AREA BOUNDARY. THE BASIS OF BEARING FOR THIS DESCRIPTION IS NORTH 89° 56' 08" EAST BETWEEN THE NORTH QUARTER CORNER AND THE NORTHEAST CORNER OF SAID SECTION 5.

CONTAINING 2.464 ACRES , MORE OR LESS

RIGHT-OF-WAY LENGTH:
UTE TRIBAL = **3,577.44 FEET OR 216.81 RODS, MORE OR LESS**

LEGEND
= FOUND SECTION CORNER
= SECTION LINE
= QUARTER SECTION LINE
= SIXTEENTH SECTION LINE

SCALE: 1" = 400' 11X17 SHEET | REVIEWED: DEK | DRAWN: RLH

SHEET
RIGHT-OF-WAY PLAT

EP ENERGY

OUTLAW ENGINEERING INC.
P.O. BOX 1800
ROOSEVELT, UTAH 84066
(435) 232-4321

PLAT NO.	DATE	SHEET NO.
246B	OCTOBER 25, 2014	1 OF 1

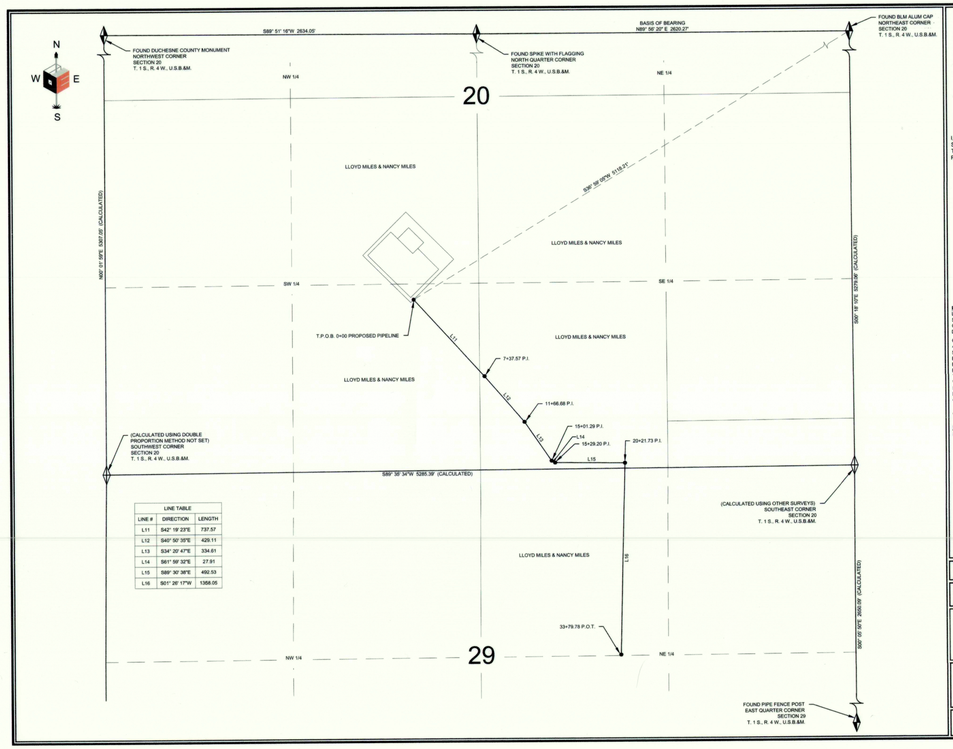

LINE TABLE		
LINE #	DIRECTION	LENGTH
L11	S42° 19' 23"E	737.57'
L12	S45° 50' 35"E	429.11
L13	S34° 20' 47"E	334.61
L14	S61° 58' 32"E	27.91
L15	S89° 30' 38"E	492.53
L16	S01° 26' 17"W	1366.05

FINLEY RESOURCES

PIPELINE CORRIDOR RIGHT-OF-WAY SURVEY ON MILES FEE LANDS FOR
MILES 2-20-1-4W

LOCATED IN SECTIONS 20 & 29 TOWNSHIP 1 S., RANGE 4 W., U.S.B.&M.
DUCHESNE COUNTY, UTAH

SURVEYOR'S CERTIFICATE

I, DAN E. KNOWLDEN JR. DO HEREBY CERTIFY THAT I AM A REGISTERED LAND SURVEYOR AND THAT I HOLD CERTIFICATE NO. 7173588 AS PRESCRIBED UNDER THE LAWS OF THE STATE OF UTAH AND THAT A SURVEY OF THE DESCRIBED PROPERTY HEREIN WAS PERFORMED UNDER MY DIRECTION.

PROFESSIONAL LAND SURVEYOR Dan E. Knowlden Jr. 10-10-14 7173588 STATE OF UTAH

PIPELINE CORRIDOR RIGHT-OF-WAY DESCRIPTION

LOCATED IN SECTIONS 20 AND 29, TOWNSHIP 1 SOUTH, RANGE 4 WEST OF THE UINTAH SPECIAL BASE AND MERIDIAN. RIGHT-OF-WAY CORRIDOR IS 30.00 FEET WIDE, 15.00 FEET ON EACH SIDE OF THE CENTERLINE. SAID CENTERLINE IS MORE PARTICULARLY DESCRIBED AS FOLLOWS:

COMMENCING AT THE NORTHEAST CORNER OF SECTION 20, TOWNSHIP 1 SOUTH, RANGE 4 WEST OF THE UINTAH SPECIAL BASE AND MERIDIAN AND RUNNING THENCE SOUTH 58° 05' 00" WEST 5118.21 FEET, TO: **THE TRUE POINT OF BEGINNING**; THENCE SOUTH 42° 19' 23" EAST 737.57 FEET; THENCE SOUTH 45° 50' 35" EAST 429.11 FEET; THENCE SOUTH 34° 20' 47" EAST 334.61 FEET; THENCE SOUTH 61° 58' 32" EAST 27.91 FEET; THENCE SOUTH 89° 30' 38" EAST 492.53 FEET; THENCE SOUTH 01° 26' 17" WEST 1366.05 FEET, TO THE POINT OF TERMINUS. SAID RIGHT-OF-WAY BEING 3,379.78 FEET IN LENGTH, THE SIDE LINES OF WHICH BEING SHORTENED OR ELONGATED TO MEET THE RIGHT-OF-WAY BOUNDARY AND SURFACE USE AREA BOUNDARY. THE BASIS OF BEARING FOR THIS DESCRIPTION IS NORTH 89° 58' 20" EAST BETWEEN THE NORTH QUARTER CORNER AND THE NORTHEAST CORNER OF SAID SECTION 20.

CONTAINING 2.33 ACRES , MORE OR LESS

RIGHT-OF-WAY LENGTH:
MILES = 3,379.78 FEET OR 204.84 RODS, MORE OR LESS

LEGEND
= FOUND SECTION CORNER
= CALCULATED SECTION CORNER
= SECTION LINE
= QUARTER SECTION LINE
= SIXTEENTH SECTION LINE

SCALE: 1" = 500' 11X17 SHEET | REVIEWED: DEK | DRAWN: RLH

SHEET
RIGHT-OF-WAY PLAT

FR FINLEY resources ACQUIRE • DEVELOP • BUILD/SELL

OUTLAW ENGINEERING INC.
P.O. BOX 1800
ROOSEVELT, UTAH 84066
(435) 232-4321

PLAT NO.	DATE	SHEET NO.
225C	SEPTEMBER 12, 2014	1 OF 1

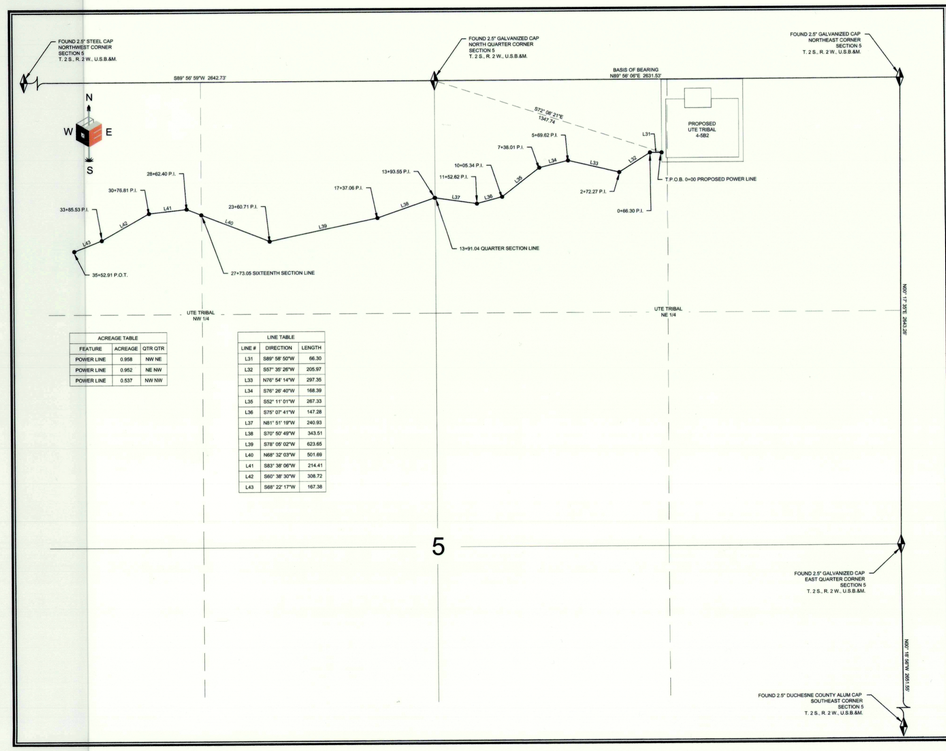

ACREAGE TABLE		
FEATURE	ACREAGE	QTR QTR
POWER LINE	0.958	NW NE
POWER LINE	0.952	NE NW
POWER LINE	0.537	NW NW

LINE TABLE		
LINE #	DIRECTION	LENGTH
L31	S89° 58' 50"W	66.30
L32	S57° 38' 28"W	205.97
L33	N76° 54' 14"W	297.35
L34	S76° 26' 40"W	168.39
L35	S52° 11' 01"W	267.33
L36	S75° 07' 41"W	147.28
L37	N81° 51' 19"W	240.93
L38	S70° 50' 49"W	343.51
L39	S76° 05' 02"W	623.65
L40	N68° 32' 03"W	501.69
L41	S83° 38' 06"W	214.41
L42	S60° 38' 30"W	308.72
L43	S68° 22' 17"W	167.36

EP ENERGY

POWER LINE CORRIDOR RIGHT-OF-WAY SURVEY ON TRIBAL LANDS FOR
UTE TRIBAL 4-5B2

LOCATED IN SECTION 5 TOWNSHIP 2 S., RANGE 2 W., U.S.B.&M.
DUCHESNE COUNTY, UTAH

SURVEYOR'S CERTIFICATE

I, DAN E. KNOWLDEN JR. DO HEREBY CERTIFY THAT I AM A REGISTERED LAND SURVEYOR AND THAT I HOLD CERTIFICATE NO. 7173588 AS PRESCRIBED UNDER THE LAWS OF THE STATE OF UTAH AND THAT A SURVEY OF THE DESCRIBED PROPERTY HEREIN WAS PERFORMED UNDER MY DIRECTION.

PROFESSIONAL LAND SURVEYOR Dan E. Knowlden Jr. 10-25-14 7173588 STATE OF UTAH

POWER LINE CORRIDOR RIGHT-OF-WAY DESCRIPTION

LOCATED IN SECTION 5, TOWNSHIP 2 SOUTH, RANGE 2 WEST OF THE UINTAH SPECIAL BASE AND MERIDIAN. RIGHT-OF-WAY CORRIDOR IS 30.00 FEET WIDE, 15.00 FEET ON EACH SIDE OF THE CENTERLINE. SAID CENTERLINE IS MORE PARTICULARLY DESCRIBED AS FOLLOWS:

COMMENCING AT THE NORTH QUARTER CORNER OF SECTION 5, TOWNSHIP 2 SOUTH, RANGE 2 WEST OF THE UINTAH SPECIAL BASE AND MERIDIAN AND RUNNING THENCE SOUTH 76° 35' 53" EAST 1330.50 FEET, TO: **THE TRUE POINT OF BEGINNING**; THENCE SOUTH 71° 36' 57" EAST 1347.74 FEET, TO **THE TRUE POINT OF BEGINNING**; THENCE SOUTH 89° 58' 50" WEST 66.30 FEET; THENCE SOUTH 57° 38' 28" WEST 205.97 FEET; THENCE NORTH 76° 54' 14" WEST 297.35 FEET; THENCE SOUTH 76° 26' 40" WEST 168.39 FEET; THENCE SOUTH 52° 11' 01" WEST 267.33 FEET; THENCE SOUTH 75° 07' 41" WEST 147.28 FEET; THENCE NORTH 81° 51' 19" WEST 240.93 FEET; THENCE SOUTH 70° 50' 49" WEST 343.51 FEET; THENCE SOUTH 76° 05' 02" WEST 623.65 FEET; THENCE NORTH 68° 32' 03" WEST 501.69 FEET; THENCE SOUTH 83° 38' 06" WEST 214.41 FEET; THENCE SOUTH 60° 38' 30" WEST 308.72 FEET; THENCE SOUTH 68° 22' 17" WEST 167.36 FEET; TO THE POINT OF TERMINUS. SAID RIGHT-OF-WAY BEING 3.553.91 FEET IN LENGTH, THE SIDE LINES OF WHICH BEING SHORTENED OR ELONGATED TO MEET THE RIGHT-OF-WAY BOUNDARY AND SURFACE USE AREA BOUNDARY. THE BASIS OF BEARING FOR THIS DESCRIPTION IS NORTH 89° 56' 08" EAST BETWEEN THE NORTH QUARTER CORNER AND THE NORTHEAST CORNER OF SAID SECTION 5.

CONTAINING 2.447 ACRES , MORE OR LESS

RIGHT-OF-WAY LENGTH:
UTE TRIBAL = **3,552.91 FEET OR 215.33 RODS, MORE OR LESS**

LEGEND
= FOUND SECTION CORNER
= SECTION LINE
= QUARTER SECTION LINE
= SIXTEENTH SECTION LINE

SCALE: 1" = 400' 11X17 SHEET | REVIEWED: DEK | DRAWN: RLH

SHEET
RIGHT-OF-WAY PLAT

EP ENERGY

OUTLAW ENGINEERING INC.
P.O. BOX 1800
ROOSEVELT, UTAH 84066
(435) 232-4321

PLAT NO.	DATE	SHEET NO.
246C	OCTOBER 25, 2014	1 OF 1

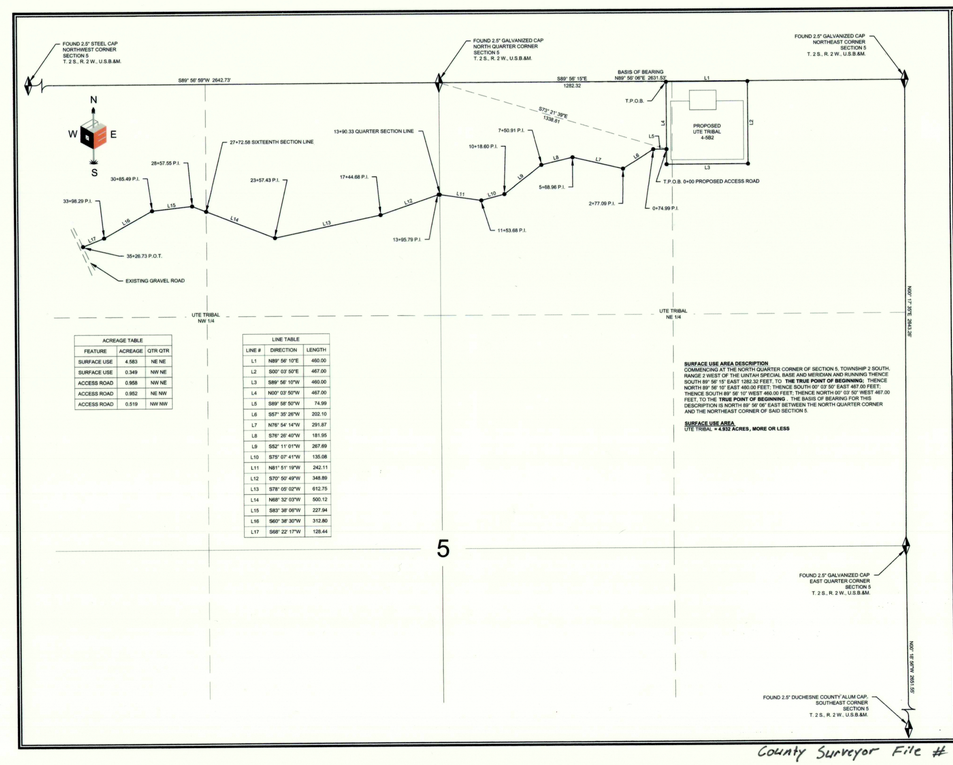

ACREAGE TABLE		
FEATURE	ACREAGE	QTR QTR
SURFACE USE	4.583	NE NE
SURFACE USE	0.349	NW NE
ACCESS ROAD	0.958	NW NE
ACCESS ROAD	0.952	NE NW
ACCESS ROAD	0.519	NW NW

LINE TABLE		
LINE #	DIRECTION	LENGTH
L1	N89° 58' 10"E	460.00'
L2	S00° 02' 50"E	467.00'
L3	S89° 58' 10"W	460.00'
L4	N00° 03' 50"W	467.00'
L5	S89° 58' 50"W	74.99'
L6	S87° 38' 20"W	202.10'
L7	N76° 54' 14"W	291.87'
L8	S76° 26' 40"W	181.95'
L9	S52° 11' 01"W	267.69'
L10	S75° 07' 41"W	135.08'
L11	N81° 51' 19"W	242.11'
L12	S70° 50' 49"W	348.89'
L13	S76° 05' 02"W	612.75'
L14	N68° 32' 03"W	500.12'
L15	S83° 38' 06"W	227.94'
L16	S60° 38' 30"W	312.80'
L17	S68° 22' 17"W	128.44'

SURFACE USE AREA DESCRIPTION
COMMENCING AT THE NORTH QUARTER CORNER OF SECTION 5, TOWNSHIP 2 SOUTH, RANGE 2 WEST OF THE UINTAH SPECIAL BASE AND MERIDIAN AND RUNNING THENCE SOUTH 89° 58' 10" EAST 1282.32 FEET, TO: **THE TRUE POINT OF BEGINNING**; THENCE NORTH 89° 58' 10" EAST 460.00 FEET; THENCE SOUTH 00° 02' 50" EAST 467.00 FEET; THENCE SOUTH 89° 58' 10" WEST 460.00 FEET; THENCE NORTH 00° 03' 50" EAST 467.00 FEET, TO THE **TRUE POINT OF BEGINNING**. THE BASIS OF BEARING FOR THIS DESCRIPTION IS NORTH 89° 56' 08" EAST BETWEEN THE NORTH QUARTER CORNER AND THE NORTHEAST CORNER OF SAID SECTION 5.

SURFACE USE AREA
UTE TRIBAL = **4.932 ACRES , MORE OR LESS**

EP ENERGY

LOCATION SURFACE AREA AND ACCESS ROAD CORRIDOR RIGHT-OF-WAY SURVEY ON TRIBAL LANDS FOR
UTE TRIBAL 4-5B2

LOCATED IN SECTION 5 TOWNSHIP 2 S., RANGE 2 W., U.S.B.&M.
DUCHESNE COUNTY, UTAH

SURVEYOR'S CERTIFICATE

I, DAN E. KNOWLDEN JR. DO HEREBY CERTIFY THAT I AM A REGISTERED LAND SURVEYOR AND THAT I HOLD CERTIFICATE NO. 7173588 AS PRESCRIBED UNDER THE LAWS OF THE STATE OF UTAH AND THAT A SURVEY OF THE DESCRIBED PROPERTY HEREIN WAS PERFORMED UNDER MY DIRECTION.

PROFESSIONAL LAND SURVEYOR Dan E. Knowlden Jr. 10-25-14 7173588 STATE OF UTAH

ACCESS ROAD CORRIDOR RIGHT-OF-WAY DESCRIPTION

LOCATED IN SECTION 5, TOWNSHIP 2 SOUTH, RANGE 2 WEST OF THE UINTAH SPECIAL BASE AND MERIDIAN. RIGHT-OF-WAY CORRIDOR IS 30.00 FEET WIDE, 15.00 FEET ON EACH SIDE OF THE CENTERLINE. SAID CENTERLINE IS MORE PARTICULARLY DESCRIBED AS FOLLOWS:

COMMENCING AT THE NORTH QUARTER CORNER OF SECTION 5, TOWNSHIP 2 SOUTH, RANGE 2 WEST OF THE UINTAH SPECIAL BASE AND MERIDIAN AND RUNNING THENCE SOUTH 73° 31' 39" EAST 1338.81 FEET, TO: **THE TRUE POINT OF BEGINNING**; THENCE SOUTH 89° 58' 50" WEST 74.99 FEET; THENCE SOUTH 87° 38' 20" WEST 202.10 FEET; THENCE NORTH 76° 54' 14" WEST 291.87 FEET; THENCE SOUTH 76° 26' 40" WEST 181.95 FEET; THENCE SOUTH 52° 11' 01" WEST 267.69 FEET; THENCE SOUTH 75° 07' 41" WEST 135.08 FEET; THENCE NORTH 81° 51' 19" WEST 242.11 FEET; THENCE SOUTH 70° 50' 49" WEST 348.89 FEET; THENCE SOUTH 76° 05' 02" WEST 612.75 FEET; THENCE NORTH 68° 32' 03" WEST 500.12 FEET; THENCE SOUTH 83° 38' 06" WEST 227.94 FEET; THENCE SOUTH 60° 38' 30" WEST 312.80 FEET; THENCE SOUTH 68° 22' 17" WEST 128.44 FEET, TO AN EXISTING GRAVEL ROAD AND THE POINT OF TERMINUS. SAID RIGHT-OF-WAY BEING 2.429 FEET IN LENGTH, THE SIDE LINES OF WHICH BEING SHORTENED OR ELONGATED TO MEET THE RIGHT-OF-WAY BOUNDARY AND SURFACE USE AREA BOUNDARY. THE BASIS OF BEARING FOR THIS DESCRIPTION IS NORTH 89° 56' 08" EAST BETWEEN THE NORTH QUARTER CORNER AND THE NORTHEAST CORNER OF SAID SECTION 5.

CONTAINING 2.429 ACRES , MORE OR LESS

RIGHT-OF-WAY LENGTH:
UTE TRIBAL = **1,526.73 FEET OR 213.74 RODS, MORE OR LESS**

LEGEND
= FOUND SECTION CORNER
= SECTION LINE
= QUARTER SECTION LINE
= SIXTEENTH SECTION LINE

SCALE: 1" = 400' 11X17 SHEET | REVIEWED: DEK | DRAWN: RLH

SHEET
RIGHT-OF-WAY PLAT

EP ENERGY

OUTLAW ENGINEERING INC.
P.O. BOX 1800
ROOSEVELT, UTAH 84066
(435) 232-4321

PLAT NO.	DATE	SHEET NO.
246A	OCTOBER 25, 2014	1 OF 1

County Surveyor File # 3120