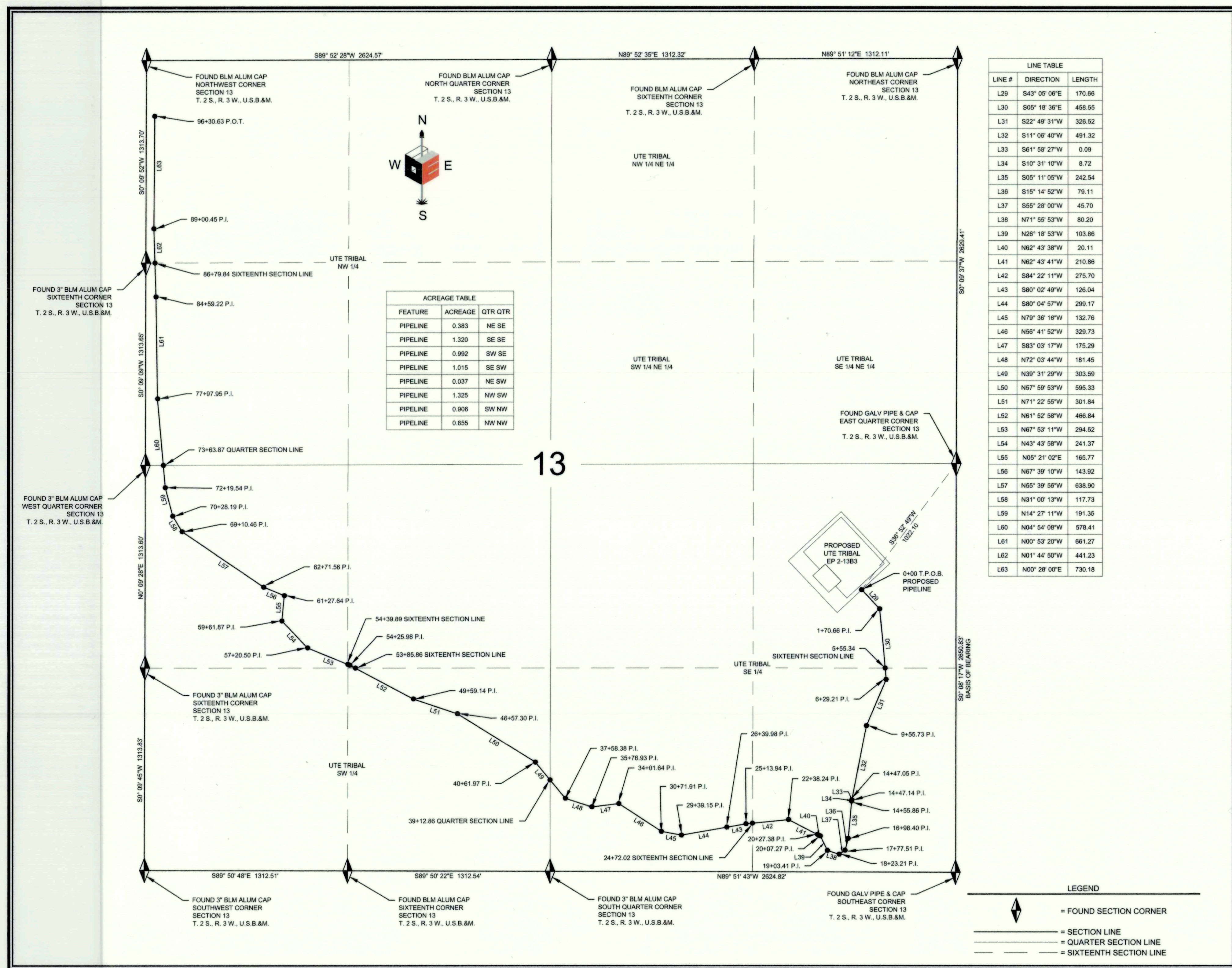

ACREAGE TABLE		
FEATURE	ACREAGE	QTR QTR
PIPELINE	0.383	NE SE
PIPELINE	1.320	SE SE
PIPELINE	0.992	SW SE
PIPELINE	1.015	SE SW
PIPELINE	0.037	NE SW
PIPELINE	1.325	NW SW
PIPELINE	0.906	SW NW
PIPELINE	0.655	NW NW

LINE TABLE		
LINE #	DIRECTION	LENGTH
L29	S43° 05' 06"E	170.66
L30	S05° 18' 36"E	458.55
L31	S22° 49' 31"W	326.52
L32	S11° 06' 40"W	491.32
L33	S61° 58' 27"W	0.09
L34	S10° 31' 10"W	8.72
L35	S05° 11' 05"W	242.54
L36	S15° 14' 52"W	79.11
L37	S55° 28' 00"W	45.70
L38	N71° 55' 53"W	80.20
L39	N26° 18' 53"W	103.86
L40	N62° 43' 38"W	20.11
L41	N62° 43' 41"W	210.86
L42	S84° 22' 11"W	275.70
L43	S80° 02' 49"W	126.04
L44	S80° 04' 57"W	299.17
L45	N79° 36' 16"W	132.76
L46	N56° 41' 52"W	329.73
L47	S83° 03' 17"W	175.29
L48	N72° 03' 44"W	181.45
L49	N39° 31' 29"W	303.59
L50	N57° 59' 53"W	595.33
L51	N71° 22' 55"W	301.84
L52	N61° 52' 58"W	466.84
L53	N67° 53' 11"W	294.52
L54	N43° 43' 58"W	241.37
L55	N05° 21' 02"E	165.77
L56	N67° 39' 10"W	143.92
L57	N55° 39' 56"W	638.90
L58	N31° 00' 13"W	117.73
L59	N14° 27' 11"W	191.35
L60	N04° 54' 08"W	578.41
L61	N00° 53' 20"W	661.27
L62	N01° 44' 50"W	441.23
L63	N00° 28' 00"E	730.18

LEGEND

= FOUND SECTION CORNER
= SECTION LINE
= QUARTER SECTION LINE
= SIXTEENTH SECTION LINE

EP ENERGY

PIPELINE CORRIDOR RIGHT-OF-WAY SURVEY ON TRIBAL LANDS FOR
UTE TRIBAL 2-13B3

LOCATED IN SECTION 13, TOWNSHIP 2 S., RANGE 3 W., U.S.B.&M.
DUCHESNE COUNTY, UTAH

SURVEYOR'S CERTIFICATE

I, DAN E. KNOWLDEN JR. DO HEREBY CERTIFY THAT I AM A REGISTERED LAND SURVEYOR AND THAT I HOLD CERTIFICATE NO. 7173588 AS PRESCRIBED UNDER THE LAWS OF THE STATE OF UTAH AND THAT A SURVEY OF THE DESCRIBED PROPERTY HEREIN WAS PERFORMED UNDER MY DIRECTION.

PROFESSIONAL LAND SURVEYOR
Dan E. Knowlden Jr.
12-8-14
7173588
STATE OF UTAH

PIPELINE CORRIDOR RIGHT-OF-WAY DESCRIPTION

LOCATED IN SECTION 13, TOWNSHIP 2 SOUTH, RANGE 3 WEST OF THE UINTAH SPECIAL BASE AND MERIDIAN. RIGHT-OF-WAY CORRIDOR IS 30.00 FEET WIDE, 15.00 FEET ON EACH SIDE OF THE CENTERLINE. SAID CENTERLINE IS MORE PARTICULARLY DESCRIBED AS FOLLOWS:

COMMENCING AT THE EAST QUARTER CORNER OF SECTION 13, TOWNSHIP 2 SOUTH, RANGE 3 WEST OF THE UINTAH SPECIAL BASE AND MERIDIAN AND RUNNING THENCE SOUTH 36° 52' 49" WEST 1022.10 FEET, TO **THE TRUE POINT OF BEGINNING;** THENCE SOUTH 43° 05' 06" EAST 170.66 FEET; THENCE SOUTH 05° 18' 36" EAST 458.55 FEET; THENCE SOUTH 22° 49' 31" WEST 326.52 FEET; THENCE SOUTH 11° 06' 40" WEST 491.32 FEET; THENCE SOUTH 61° 58' 27" WEST 0.09 FEET; THENCE SOUTH 10° 31' 10" WEST 8.72 FEET; THENCE SOUTH 05° 11' 05" WEST 242.54 FEET; THENCE SOUTH 15° 14' 52" WEST 79.11 FEET; THENCE SOUTH 55° 28' 00" WEST 45.70 FEET; THENCE NORTH 71° 55' 53" WEST 80.20 FEET; THENCE NORTH 26° 18' 53" WEST 103.86 FEET; THENCE NORTH 62° 43' 38" WEST 20.11 FEET; THENCE NORTH 62° 43' 41" WEST 210.86 FEET; THENCE SOUTH 84° 22' 11" WEST 275.70 FEET; THENCE SOUTH 80° 02' 49" WEST 126.04 FEET; THENCE SOUTH 80° 04' 57" WEST 299.17 FEET; THENCE NORTH 79° 36' 16" WEST 132.76 FEET; THENCE NORTH 56° 41' 52" WEST 329.73 FEET; THENCE SOUTH 83° 03' 17" WEST 175.29 FEET; THENCE NORTH 72° 03' 44" WEST 181.45 FEET; THENCE NORTH 39° 31' 29" WEST 303.59 FEET; THENCE NORTH 57° 59' 53" WEST 595.33 FEET; THENCE NORTH 71° 22' 55" WEST 301.84 FEET; THENCE NORTH 61° 52' 58" WEST 466.84 FEET; THENCE NORTH 67° 53' 11" WEST 294.52 FEET; THENCE NORTH 43° 43' 58" WEST 241.37 FEET; THENCE NORTH 05° 21' 02" EAST 165.77 FEET; THENCE NORTH 67° 39' 10" WEST 143.92 FEET; THENCE NORTH 55° 39' 56" WEST 638.90 FEET; THENCE NORTH 31° 00' 13" WEST 117.73 FEET; THENCE NORTH 14° 27' 11" WEST 191.35 FEET; THENCE NORTH 04° 54' 08" WEST 578.41 FEET; THENCE NORTH 00° 53' 20" WEST 661.27 FEET; THENCE NORTH 01° 44' 50" WEST 441.23 FEET; THENCE NORTH 00° 28' 00" EAST 730.18 FEET, TO THE POINT OF TERMINUS. SAID RIGHT-OF-WAY BEING 9,630.63 FEET IN LENGTH, THE SIDE LINES OF WHICH BEING SHORTENED OR ELONGATED TO MEET THE RIGHT-OF-WAY BOUNDARY AND SURFACE USE AREA BOUNDARY. THE BASIS OF BEARING FOR THIS DESCRIPTION IS SOUTH 00° 08' 17" WEST BETWEEN THE EAST QUARTER CORNER AND THE SOUTHEAST CORNER OF SAID SECTION 13.

CONTAINING 6.633 ACRES , MORE OR LESS

RIGHT-OF-WAY LENGTH

UTE TRIBAL **= 9,630.63 FEET OR 583.67 RODS, MORE OR LESS**

SCALE: 1" = 600' 11X17 SHEET | REVIEWED: DEK | DRAWN: RLH

SHEET
RIGHT-OF-WAY PLAT

EP ENERGY

OUTLAW ENGINEERING INC.
P.O. BOX 1800
ROOSEVELT, UTAH 84066
(435) 232-4321

PLAT NO.	DATE		SHEET NO.
262B	DECEMBER 8, 2014	V2	1 OF 1

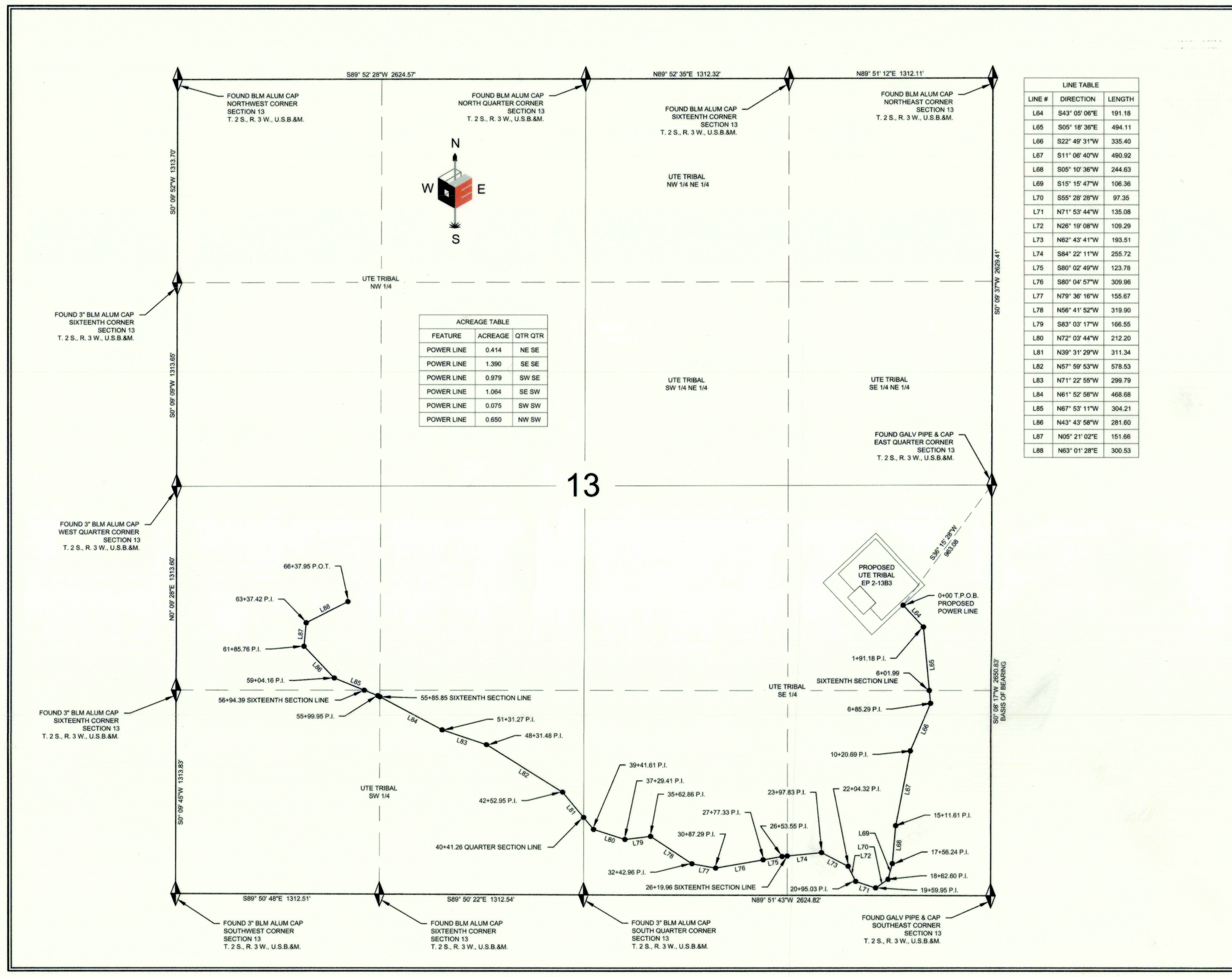

ACREAGE TABLE		
FEATURE	ACREAGE	QTR QTR
POWER LINE	0.414	NE SE
POWER LINE	1.390	SE SE
POWER LINE	0.979	SW SE
POWER LINE	1.064	SE SW
POWER LINE	0.075	SW SW
POWER LINE	0.650	NW SW

LINE TABLE		
LINE #	DIRECTION	LENGTH
L64	S43° 05' 06"E	191.18
L65	S05° 18' 36"E	494.11
L66	S22° 49' 31"W	335.40
L67	S11° 06' 40"W	490.92
L68	S05° 10' 36"W	244.63
L69	S15° 15' 47"W	106.36
L70	S55° 28' 28"W	97.35
L71	N71° 53' 44"W	135.08
L72	N26° 19' 08"W	109.29
L73	N62° 43' 41"W	193.51
L74	S84° 22' 11"W	255.72
L75	S80° 02' 49"W	123.78
L76	S80° 04' 57"W	309.96
L77	N79° 36' 16"W	155.67
L78	N56° 41' 52"W	319.90
L79	S83° 03' 17"W	166.55
L80	N72° 03' 44"W	212.20
L81	N39° 31' 29"W	311.34
L82	N57° 59' 53"W	578.53
L83	N71° 22' 55"W	299.79
L84	N61° 52' 58"W	468.68
L85	N67° 53' 11"W	304.21
L86	N43° 43' 58"W	281.60
L87	N05° 21' 02"E	151.66
L88	N63° 01' 28"E	300.53

EP ENERGY

POWER LINE CORRIDOR RIGHT-OF-WAY SURVEY ON TRIBAL LANDS FOR
UTE TRIBAL 2-13B3

LOCATED IN SECTION 13, TOWNSHIP 2 S., RANGE 3 W., U.S.B.&M.
DUCHESNE COUNTY, UTAH

SURVEYOR'S CERTIFICATE

I, DAN E. KNOWLDEN JR. DO HEREBY CERTIFY THAT I AM A REGISTERED LAND SURVEYOR AND THAT I HOLD CERTIFICATE NO. 7173588 AS PRESCRIBED UNDER THE LAWS OF THE STATE OF UTAH AND THAT A SURVEY OF THE DESCRIBED PROPERTY HEREIN WAS PERFORMED UNDER MY DIRECTION.

PROFESSIONAL LAND SURVEYOR
Dan E. Knowlden Jr.
12-8-14
7173588
STATE OF UTAH

POWER LINE CORRIDOR RIGHT-OF-WAY DESCRIPTION

LOCATED IN SECTION 13, TOWNSHIP 2 SOUTH, RANGE 3 WEST OF THE UINTAH SPECIAL BASE AND MERIDIAN. RIGHT-OF-WAY CORRIDOR IS 30.00 FEET WIDE, 15.00 FEET ON EACH SIDE OF THE CENTERLINE. SAID CENTERLINE IS MORE PARTICULARLY DESCRIBED AS FOLLOWS:

COMMENCING AT THE EAST QUARTER CORNER OF SECTION 13, TOWNSHIP 2 SOUTH, RANGE 3 WEST OF THE UINTAH SPECIAL BASE AND MERIDIAN AND RUNNING THENCE SOUTH 36° 15' 28" WEST 963.08 FEET, TO **THE TRUE POINT OF BEGINNING;** THENCE SOUTH 43° 05' 06" EAST 191.18 FEET; THENCE SOUTH 05° 18' 36" EAST 494.11 FEET; THENCE SOUTH 22° 49' 31" WEST 335.40 FEET; THENCE SOUTH 11° 06' 40" WEST 490.92 FEET; THENCE SOUTH 05° 10' 36" WEST 244.63 FEET; THENCE SOUTH 15° 15' 47" WEST 106.36 FEET; THENCE SOUTH 55° 28' 28" WEST 97.35 FEET; THENCE NORTH 71° 53' 44" WEST 135.08 FEET; THENCE NORTH 26° 19' 08" WEST 109.29 FEET; THENCE NORTH 62° 43' 41" WEST 193.51 FEET; THENCE SOUTH 84° 22' 11" WEST 255.72 FEET; THENCE SOUTH 80° 02' 49" WEST 123.78 FEET; THENCE SOUTH 80° 04' 57" WEST 309.96 FEET; THENCE NORTH 79° 36' 16" WEST 155.67 FEET; THENCE NORTH 56° 41' 52" WEST 319.90 FEET; THENCE SOUTH 83° 03' 17" WEST 166.55 FEET; THENCE NORTH 72° 03' 44" WEST 212.20 FEET; THENCE NORTH 39° 31' 29" WEST 311.34 FEET; THENCE NORTH 57° 59' 53" WEST 578.53 FEET; THENCE NORTH 71° 22' 55" WEST 299.79 FEET; THENCE NORTH 61° 52' 58" WEST 468.68 FEET; THENCE NORTH 67° 53' 11" WEST 304.21 FEET; THENCE NORTH 43° 43' 58" WEST 281.60 FEET; THENCE NORTH 05° 21' 02" EAST 151.66 FEET; THENCE NORTH 63° 01' 28" EAST 300.53 FEET, TO THE POINT OF TERMINUS. SAID RIGHT-OF-WAY BEING 6,637.95 FEET IN LENGTH, THE SIDE LINES OF WHICH BEING SHORTENED OR ELONGATED TO MEET THE RIGHT-OF-WAY BOUNDARY AND SURFACE USE AREA BOUNDARY. THE BASIS OF BEARING FOR THIS DESCRIPTION IS SOUTH 00° 08' 17" WEST BETWEEN THE EAST QUARTER CORNER AND THE SOUTHEAST CORNER OF SAID SECTION 13.

CONTAINING 4.572 ACRES , MORE OR LESS

RIGHT-OF-WAY LENGTH

UTE TRIBAL **= 6,637.95 FEET OR 402.30 RODS, MORE OR LESS**

LEGEND

= FOUND SECTION CORNER
= SECTION LINE
= QUARTER SECTION LINE
= SIXTEENTH SECTION LINE

SCALE: 1" = 600' 11X17 SHEET | REVIEWED: DEK | DRAWN: RLH

SHEET
RIGHT-OF-WAY PLAT

EP ENERGY

OUTLAW ENGINEERING INC.
P.O. BOX 1800
ROOSEVELT, UTAH 84066
(435) 232-4321

PLAT NO.	DATE		SHEET NO.
262C	DECEMBER 8, 2014	V2	1 OF 1

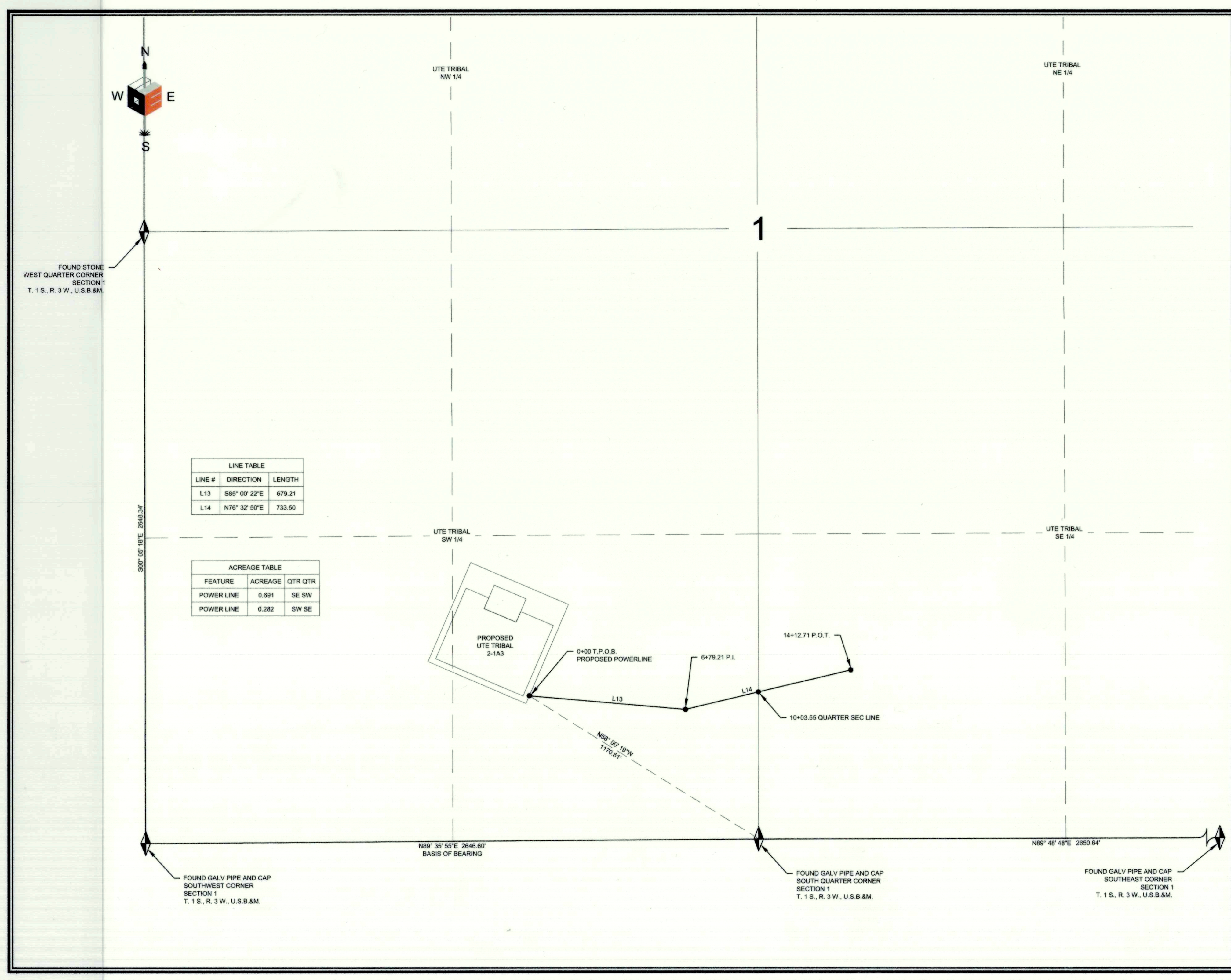

LINE TABLE		
LINE #	DIRECTION	LENGTH
L13	S85° 00' 22"E	679.21
L14	N76° 32' 50"E	733.50

ACREAGE TABLE		
FEATURE	ACREAGE	QTR QTR
POWER LINE	0.691	SE SW
POWER LINE	0.282	SW SE

EP ENERGY

POWER LINE CORRIDOR RIGHT-OF-WAY SURVEY ON TRIBAL LANDS FOR
UTE TRIBAL 2-1A3

LOCATED IN SECTION 1 TOWNSHIP 1 S., RANGE 3 W., U.S.B.&M.
DUCHESNE COUNTY, UTAH

SURVEYOR'S CERTIFICATE

I, DAN E. KNOWLDEN JR. DO HEREBY CERTIFY THAT I AM A REGISTERED LAND SURVEYOR AND THAT I HOLD CERTIFICATE NO. 7173588 AS PRESCRIBED UNDER THE LAWS OF THE STATE OF UTAH AND THAT A SURVEY OF THE DESCRIBED PROPERTY HEREIN WAS PERFORMED UNDER MY DIRECTION.

PROFESSIONAL LAND SURVEYOR
Dan E. Knowlden Jr.
7-16-14
7173588
STATE OF UTAH

POWER LINE CORRIDOR RIGHT-OF-WAY DESCRIPTION

LOCATED IN SECTION 1, TOWNSHIP 1 SOUTH, RANGE 3 WEST OF THE UINTAH SPECIAL BASE AND MERIDIAN. RIGHT-OF-WAY CORRIDOR IS 30.00 FEET WIDE, 15.00 FEET ON EACH SIDE OF THE CENTERLINE. SAID CENTERLINE IS MORE PARTICULARLY DESCRIBED AS FOLLOWS:

COMMENCING AT THE SOUTH QUARTER CORNER OF SECTION 1, TOWNSHIP 1 SOUTH, RANGE 3 WEST OF THE UINTAH SPECIAL BASE AND MERIDIAN AND RUNNING THENCE NORTH 58° 00' 19" WEST 1170.61 FEET, TO **THE TRUE POINT OF BEGINNING;** THENCE SOUTH 85° 00' 22" EAST 679.21 FEET; THENCE NORTH 76° 32' 50" EAST 733.50 FEET, TO THE POINT OF TERMINUS. SAID RIGHT-OF-WAY BEING 1,412.71 FEET IN LENGTH, THE SIDE LINES OF WHICH BEING SHORTENED OR ELONGATED TO MEET THE RIGHT-OF-WAY BOUNDARY AND SURFACE USE AREA BOUNDARY. THE BASIS OF BEARING FOR THIS DESCRIPTION IS NORTH 89° 35' 55" EAST BETWEEN THE SOUTHWEST CORNER AND THE SOUTH QUARTER CORNER OF SAID SECTION 1 .

CONTAINING **0.973** ACRES, MORE OR LESS

RIGHT-OF-WAY LENGTH

UTE TRIBAL **= 1,412.71 FEET OR 85.62 RODS, MORE OR LESS**

LEGEND

= FOUND SECTION CORNER
= SECTION LINE
= QUARTER SECTION LINE
= SIXTEENTH SECTION LINE

SCALE: 1" = 400' 11X17 SHEET | REVIEWED: DEK | DRAWN: RLH

SHEET
RIGHT-OF-WAY PLAT

EP ENERGY

OUTLAW ENGINEERING INC.
P.O. BOX 1800
ROOSEVELT, UTAH 84066
(435) 232-4321

PLAT NO.	DATE	SHEET NO.
213C	JULY 16, 2014	1 OF 1

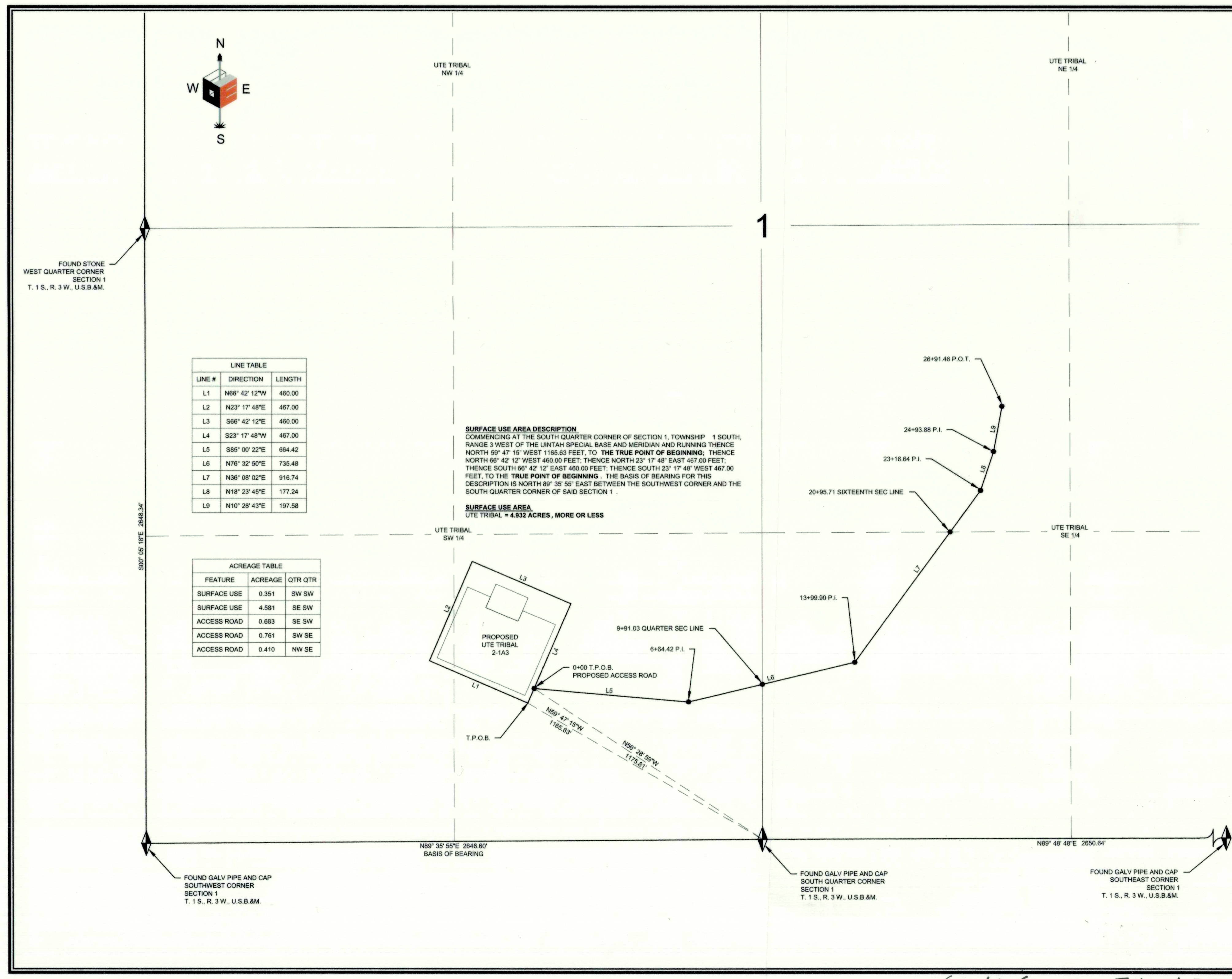

LINE TABLE		
LINE #	DIRECTION	LENGTH
L1	N66° 42' 12"W	460.00
L2	N23° 17' 48"E	467.00
L3	S66° 42' 12"E	460.00
L4	S23° 17' 48"W	467.00
L5	S85° 00' 22"E	664.42
L6	N76° 32' 50"E	735.48
L7	N36° 08' 02"E	916.74
L8	N18° 23' 45"E	177.24
L9	N10° 28' 43"E	197.58

ACREAGE TABLE		
FEATURE	ACREAGE	QTR QTR
SURFACE USE	0.351	SW SW
SURFACE USE	4.581	SE SW
ACCESS ROAD	0.683	SE SW
ACCESS ROAD	0.761	SW SE
ACCESS ROAD	0.410	NW SE

SURFACE USE AREA DESCRIPTION

COMMENCING AT THE SOUTH QUARTER CORNER OF SECTION 1, TOWNSHIP 1 SOUTH, RANGE 3 WEST OF THE UINTAH SPECIAL BASE AND MERIDIAN AND RUNNING THENCE NORTH 59° 47' 15" WEST 1165.63 FEET, TO **THE TRUE POINT OF BEGINNING;** THENCE NORTH 66° 42' 12" WEST 460.00 FEET; THENCE NORTH 23° 17' 48" EAST 467.00 FEET; THENCE SOUTH 66° 42' 12" EAST 460.00 FEET; THENCE SOUTH 23° 17' 48" WEST 467.00 FEET, TO THE **TRUE POINT OF BEGINNING** . THE BASIS OF BEARING FOR THIS DESCRIPTION IS NORTH 89° 35' 55" EAST BETWEEN THE SOUTHWEST CORNER AND THE SOUTH QUARTER CORNER OF SAID SECTION 1 .

SURFACE USE AREA

UTE TRIBAL **= 4.932 ACRES , MORE OR LESS**

EP ENERGY

LOCATION SURFACE AREA AND ACCESS ROAD CORRIDOR RIGHT-OF-WAY SURVEY ON TRIBAL LANDS FOR
UTE TRIBAL 2-1A3

LOCATED IN SECTION 1 TOWNSHIP 1 S., RANGE 3 W., U.S.B.&M.
DUCHESNE COUNTY, UTAH

SURVEYOR'S CERTIFICATE

I, DAN E. KNOWLDEN JR. DO HEREBY CERTIFY THAT I AM A REGISTERED LAND SURVEYOR AND THAT I HOLD CERTIFICATE NO. 7173588 AS PRESCRIBED UNDER THE LAWS OF THE STATE OF UTAH AND THAT A SURVEY OF THE DESCRIBED PROPERTY HEREIN WAS PERFORMED UNDER MY DIRECTION.

PROFESSIONAL LAND SURVEYOR
Dan E. Knowlden Jr.
7-16-14
7173588
STATE OF UTAH

ACCESS ROAD CORRIDOR RIGHT-OF-WAY DESCRIPTION

LOCATED IN SECTION 1, TOWNSHIP 1 SOUTH, RANGE 3 WEST OF THE UINTAH SPECIAL BASE AND MERIDIAN. RIGHT-OF-WAY CORRIDOR IS 30.00 FEET WIDE, 15.00 FEET ON EACH SIDE OF THE CENTERLINE. SAID CENTERLINE IS MORE PARTICULARLY DESCRIBED AS FOLLOWS:

COMMENCING AT THE SOUTH QUARTER CORNER OF SECTION 1, TOWNSHIP 1 SOUTH, RANGE 3 WEST OF THE UINTAH SPECIAL BASE AND MERIDIAN AND RUNNING THENCE NORTH 56° 28' 59" WEST 1175.81 FEET, TO **THE TRUE POINT OF BEGINNING;** THENCE SOUTH 85° 00' 22" EAST 664.42 FEET; THENCE NORTH 76° 32' 50" EAST 735.48 FEET; THENCE NORTH 36° 08' 02" EAST 916.74 FEET; THENCE NORTH 18° 23' 45" EAST 177.24 FEET; THENCE NORTH 10° 28' 43" EAST 197.58 FEET, TO THE POINT OF TERMINUS. SAID RIGHT-OF-WAY BEING 2,691.46 FEET IN LENGTH, THE SIDE LINES OF WHICH BEING SHORTENED OR ELONGATED TO MEET THE RIGHT-OF-WAY BOUNDARY AND SURFACE USE AREA BOUNDARY. THE BASIS OF BEARING FOR THIS DESCRIPTION IS NORTH 89° 35' 55" EAST BETWEEN THE SOUTHWEST CORNER AND THE SOUTH QUARTER CORNER OF SAID SECTION 1.

CONTAINING **1.854** ACRES, MORE OR LESS

RIGHT-OF-WAY LENGTH

UTE TRIBAL **= 2,691.46 FEET OR 163.12 RODS, MORE OR LESS**

LEGEND

= FOUND SECTION CORNER
= SECTION LINE
= QUARTER SECTION LINE
= SIXTEENTH SECTION LINE

SCALE: 1" = 400' 11X17 SHEET | REVIEWED: DEK | DRAWN: RLH

SHEET
RIGHT-OF-WAY PLAT

EP ENERGY

OUTLAW ENGINEERING INC.
P.O. BOX 1800
ROOSEVELT, UTAH 84066
(435) 232-4321

PLAT NO.	DATE	SHEET NO.
213A	JULY 16, 2014	1 OF 1

County Surveyor File # 3111