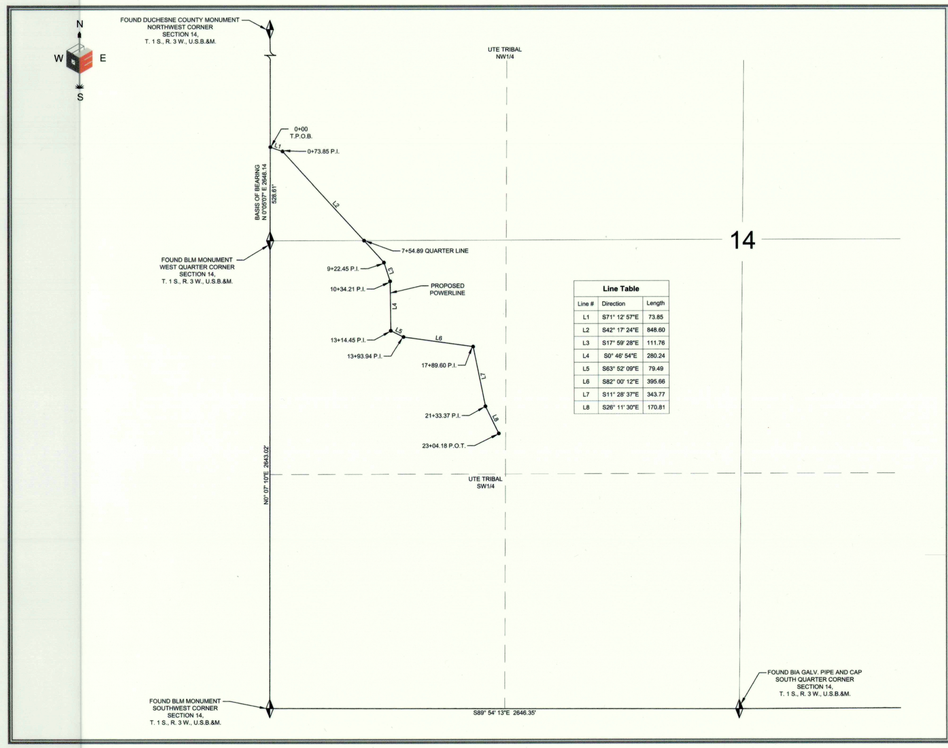

Line Table		
Line #	Direction	Length
L1	S71° 12' 57"E	73.85
L2	S42° 17' 24"E	848.60
L3	S17° 59' 28"E	111.76
L4	S0° 46' 54"E	280.24
L5	S63° 52' 09"E	79.49
L6	S82° 00' 12"E	365.66
L7	S11° 28' 37"E	343.77
L8	S26° 11' 30"E	170.81

EP ENERGY

POWERLINE CORRIDOR RIGHT-OF-WAY SURVEY
ON TRIBAL LANDS FOR
YOUNG 3-15A3

LOCATED IN SECTION 14 TOWNSHIP 1 S., RANGE 3 W., U.S.B.&M.
DUCHESNE COUNTY, UTAH

SURVEYOR'S CERTIFICATE

I, DAN E. KNOWLDEN JR., DO HEREBY CERTIFY THAT I AM A REGISTERED LAND SURVEYOR AND THAT I HOLD CERTIFICATE NO. 7173588 AS PRESCRIBED UNDER THE LAWS OF THE STATE OF UTAH AND THAT A SURVEY OF THE DESCRIBED PROPERTY HEREIN WAS PERFORMED UNDER MY DIRECTION.

PROFESSIONAL LAND SURVEYOR
Dan E. Knowlden Jr.
6-26-14
7173588
STATE OF UTAH

POWERLINE CORRIDOR RIGHT-OF-WAY DESCRIPTION
LOCATED IN SECTION 14, TOWNSHIP 1 SOUTH, RANGE 3 WEST, UINTAH SPECIAL BASE AND MERIDIAN. RIGHT-OF-WAY CORRIDOR IS 30.00 FEET WIDE 15.00 FEET ON EACH SIDE OF CENTERLINE. SAID CENTERLINE IS MORE PARTICULARLY DESCRIBED AS FOLLOWS:

COMMENCING AT THE WEST QUARTER CORNER OF SECTION 14, TOWNSHIP 1 SOUTH, RANGE 3 WEST, UINTAH SPECIAL BASE AND MERIDIAN. THENCE NORTH 00°05'07" EAST 528.61 FEET ALONG THE SECTION LINE TO **THE TRUE POINT OF BEGINNING**; RUNNING THENCE SOUTH 71°12'57" EAST 73.85 FEET; THENCE SOUTH 42°17'24" EAST 848.60 FEET; THENCE SOUTH 17°59'28" EAST 111.76 FEET; THENCE SOUTH 00°46'54" EAST 280.24 FEET; THENCE SOUTH 63°52'09" EAST 79.49 FEET; THENCE SOUTH 82°00'12" EAST 365.66 FEET; THENCE SOUTH 11°28'37" EAST 343.77 FEET; THENCE SOUTH 26°11'30" EAST 170.81 FEET TO THE POINT OF TERMINUS. SAID RIGHT OF WAY BEING 2,564.18 FEET IN LENGTH, THE SIDE LINES OF WHICH BEING SHORTENED OR ELONGATED TO MEET THE RIGHT-OF-WAY BOUNDARY.

CONTAINING 1.587 ACRES MORE OR LESS

RIGHT-OF-WAY LENGTH
UTE TRIBAL = **2,304.18' OR 139.65 RODS**

LEGEND
= FOUND SECTION CORNER
= SECTION LINE
= QUARTER SECTION LINE
= SIXTEENTH SECTION LINE

SCALE: 1" = 400'
11X17 SHEET
REVIEWED: DEK DRAWN: DEK

SHEET
RIGHT-OF-WAY PLAT

EP ENERGY

OUTLAW ENGINEERING INC.
P.O. BOX 1800
ROOSEVELT, UTAH 84066
(435) 232-4321

PLAT NO. 192-B | DATE MAY 16, 2014 | SHEET NO. 1 OF 1

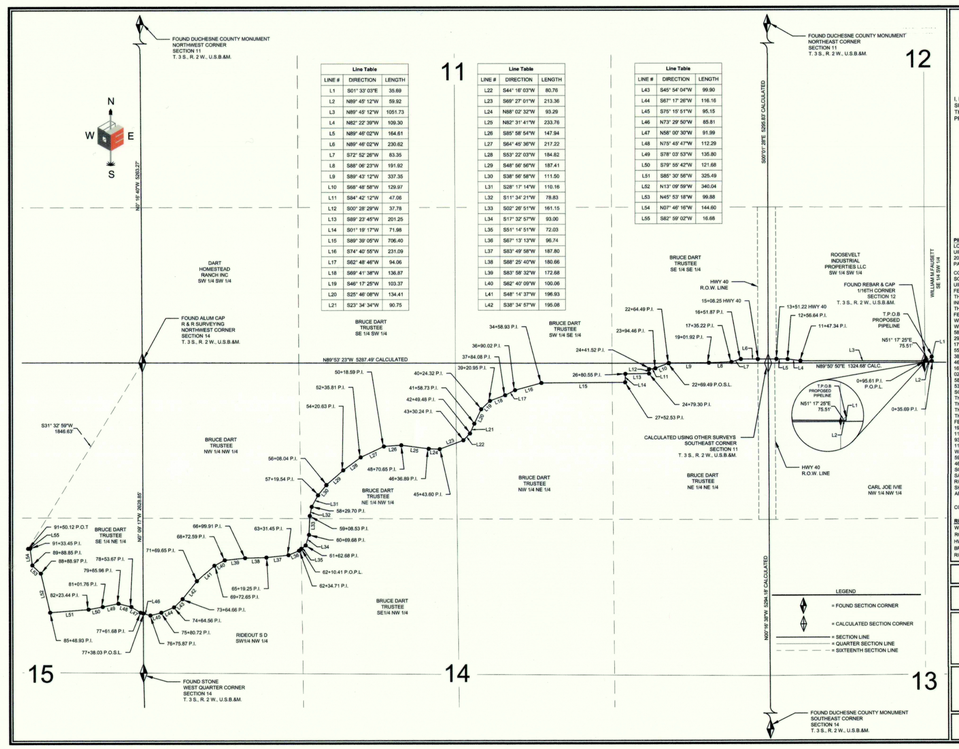

Line Table		
LINE #	DIRECTION	LENGTH
L1	S01° 33' 03"E	35.88
L2	N89° 45' 12"W	59.92
L3	N89° 45' 12"W	1051.73
L4	N82° 22' 39"W	109.30
L5	N89° 48' 02"W	164.61
L6	N89° 48' 02"W	230.62
L7	S72° 52' 28"W	63.35
L8	S88° 06' 23"W	191.82
L9	S88° 42' 12"W	337.35
L10	S89° 48' 58"W	129.97
L11	S84° 42' 12"W	47.06
L12	S00° 28' 29"W	37.78
L13	S89° 23' 45"W	201.25
L14	S01° 19' 17"W	71.98
L15	S89° 39' 05"W	706.40
L16	S74° 40' 55"W	231.09
L17	S82° 48' 46"W	94.06
L18	S89° 41' 38"W	136.87
L19	S46° 17' 25"W	103.37
L20	S25° 46' 08"W	134.41
L21	S23° 34' 34"W	90.75

Line Table		
LINE #	DIRECTION	LENGTH
L22	S44° 18' 03"W	80.76
L23	S60° 27' 01"W	213.36
L24	N88° 02' 32"W	93.29
L25	N82° 31' 41"W	233.76
L26	S85° 58' 54"W	147.94
L27	S64° 40' 36"W	217.22
L28	S53° 22' 03"W	184.82
L29	S48° 56' 58"W	187.41
L30	S38° 58' 58"W	111.50
L31	S28° 17' 14"W	116.16
L32	S11° 34' 21"W	78.83
L33	S02° 26' 51"W	161.15
L34	S17° 32' 57"W	93.00
L35	S51° 14' 51"W	72.03
L36	S67° 13' 13"W	96.74
L37	S83° 49' 58"W	187.80
L38	S68° 25' 40"W	180.66
L39	S82° 58' 32"W	172.68
L40	S62° 40' 00"W	100.06
L41	S49° 14' 37"W	196.93
L42	S38° 34' 57"W	195.08

Line Table		
LINE #	DIRECTION	LENGTH
L43	S45° 54' 54"W	89.80
L44	S87° 17' 26"W	116.16
L45	S75° 15' 51"W	95.15
L46	N73° 29' 50"W	85.81
L47	N58° 50' 30"W	91.39
L48	N70° 43' 47"W	112.28
L49	S78° 03' 53"W	135.80
L50	S79° 55' 42"W	121.68
L51	S85° 30' 58"W	335.49
L52	N13° 09' 56"W	340.04
L53	N45° 53' 18"W	99.88
L54	N01° 48' 16"W	144.80
L55	S82° 59' 02"W	16.68

NEWFIELD EXPLORATION CO.

PIPELINE CORRIDOR RIGHT-OF-WAY SURVEY ON FEE LANDS FOR
HIGHWAY 40 DISTRIBUTION PIPELINE
LOCATED IN SECTIONS 11, 12, 14, AND 15 TOWNSHIP 3 S., RANGE 2 W., U.S.B.&M.
DUCHESNE COUNTY, UTAH

SURVEYOR'S CERTIFICATE

I, DAN E. KNOWLDEN JR., DO HEREBY CERTIFY THAT I AM A REGISTERED LAND SURVEYOR AND THAT I HOLD CERTIFICATE NO. 7173588 AS PRESCRIBED UNDER THE LAWS OF THE STATE OF UTAH AND THAT A SURVEY OF THE DESCRIBED PROPERTY HEREIN WAS PERFORMED UNDER MY DIRECTION.

PROFESSIONAL LAND SURVEYOR
Dan E. Knowlden Jr.
11-6-14
7173588
STATE OF UTAH

PIPELINE CORRIDOR RIGHT-OF-WAY DESCRIPTION
LOCATED IN SECTIONS 11, 12, 14, & 15, TOWNSHIP 3 SOUTH, RANGE 2 WEST OF THE UINTAH SPECIAL BASE AND MERIDIAN. RIGHT-OF-WAY CORRIDOR IS 40.00 FEET WIDE, 20.00 FEET ON EACH SIDE OF THE CENTERLINE. SAID CENTERLINE IS MORE PARTICULARLY DESCRIBED AS FOLLOWS:

COMMENCING AT THE SOUTHEAST CORNER OF THE SOUTHWEST QUARTER OF THE SOUTHWEST QUARTER OF SECTION 12, TOWNSHIP 3 SOUTH, RANGE 2 WEST OF THE UINTAH SPECIAL BASE AND MERIDIAN AND RUNNING THENCE NORTH 01° 17' 25" EAST 75.51 FEET, TO **THE TRUE POINT OF BEGINNING**; THENCE SOUTH 01° 33' 03" EAST 35.88 FEET; THENCE NORTH 89° 45' 12" WEST 59.92 FEET, TO THE EAST LINE OF THE ROOSEVELT INDUSTRIAL PROPERTIES LLC PROPERTY; THENCE NORTH 89° 45' 12" WEST 1051.73 FEET; THENCE NORTH 82° 22' 39" WEST 109.30 FEET; THENCE NORTH 89° 48' 02" WEST 164.61 FEET, TO THE EAST LINE OF BRUCE DART TRUSTEE PROPERTY; THENCE NORTH 89° 48' 02" WEST 230.62 FEET; THENCE SOUTH 72° 52' 28" WEST 63.35 FEET; THENCE SOUTH 88° 06' 23" WEST 191.82 FEET; THENCE SOUTH 89° 42' 12" WEST 337.35 FEET; THENCE SOUTH 89° 48' 58" WEST 129.97 FEET; THENCE SOUTH 84° 42' 12" WEST 47.06 FEET; THENCE SOUTH 00° 28' 29" WEST 37.78 FEET; THENCE SOUTH 89° 23' 45" WEST 201.25 FEET; THENCE SOUTH 01° 19' 17" WEST 71.98 FEET; THENCE SOUTH 89° 39' 05" WEST 706.40 FEET; THENCE SOUTH 74° 40' 55" WEST 231.09 FEET; THENCE SOUTH 82° 48' 46" WEST 94.06 FEET; THENCE SOUTH 89° 41' 38" WEST 136.87 FEET; THENCE SOUTH 46° 17' 25" WEST 103.37 FEET; THENCE SOUTH 25° 46' 08" WEST 134.41 FEET; THENCE SOUTH 23° 34' 34" WEST 90.75 FEET; THENCE SOUTH 44° 18' 03" WEST 80.76 FEET; THENCE SOUTH 60° 27' 01" WEST 213.36 FEET; THENCE SOUTH 02° 32' WEST 93.29 FEET; THENCE NORTH 82° 31' 41" WEST 233.76 FEET; THENCE SOUTH 89° 58' 54" WEST 147.94 FEET; THENCE SOUTH 64° 40' 36" WEST 217.22 FEET; THENCE SOUTH 53° 22' 03" WEST 184.82 FEET; THENCE SOUTH 48° 58' 58" WEST 187.41 FEET; THENCE SOUTH 38° 58' 58" WEST 111.50 FEET; THENCE SOUTH 28° 17' 14" WEST 116.16 FEET; THENCE SOUTH 11° 34' 21" WEST 78.83 FEET; THENCE SOUTH 02° 26' 51" WEST 161.15 FEET; THENCE SOUTH 17° 32' 57" WEST 93.00 FEET; THENCE SOUTH 51° 14' 51" WEST 72.03 FEET; THENCE SOUTH 67° 13' 13" WEST 96.74 FEET; THENCE SOUTH 83° 49' 58" WEST 187.80 FEET; THENCE SOUTH 68° 25' 40" WEST 180.66 FEET; THENCE SOUTH 82° 58' 32" WEST 172.68 FEET; THENCE SOUTH 48° 14' 37" WEST 196.93 FEET; THENCE SOUTH 38° 34' 57" WEST 195.08 FEET; THENCE SOUTH 45° 54' 54" WEST 89.80 FEET; THENCE SOUTH 87° 17' 26" WEST 116.16 FEET; THENCE SOUTH 75° 15' 51" WEST 95.15 FEET; THENCE NORTH 73° 29' 50" WEST 85.81 FEET; THENCE NORTH 58° 50' 30" WEST 91.39 FEET; THENCE NORTH 70° 43' 47" WEST 112.28 FEET; THENCE SOUTH 78° 03' 53" WEST 135.80 FEET; THENCE SOUTH 79° 55' 42" WEST 121.68 FEET; THENCE NORTH 13° 09' 56" WEST 340.04 FEET; THENCE NORTH 45° 53' 18" WEST 99.88 FEET; THENCE NORTH 01° 48' 16" WEST 144.80 FEET; THENCE SOUTH 82° 59' 02" WEST 16.68 FEET, TO A POINT BEING SOUTH 01° 37' 58" WEST 1846.43 FEET FROM THE NORTHWEST CORNER OF SECTION 14, THE BASIS OF BEARING FOR THIS DESCRIPTION IS N89°53'20"W 2287.47' BETWEEN THE NORTHEAST CORNER AND THE NORTH QUARTER CORNER OF SAID SECTION 11. RIGHT-OF-WAY BEING 6,230.25 FEET IN LENGTH, THE SIDE LINES OF WHICH BEING SHORTENED OR ELONGATED TO MEET THE RIGHT-OF-WAY BOUNDARY AND SURFACE USE AREA BOUNDARY.

CONTAINING 8.40 ACRES , MORE OR LESS.

RIGHT-OF-WAY LENGTH
WILLIAM FAUSETT = **95.61 FEET OR 5.79 RODS, MORE OR LESS.**
ROOSEVELT INDUSTRIAL = **1,285.61 FEET OR 78.10 RODS, MORE OR LESS.**
HWY 40 = **187.03 FEET OR 9.52 RODS, MORE OR LESS.**
BRUCE DART = **4,114.25 FEET OR 249.24 RODS, MORE OR LESS.**
RIDEOUT S D = **1,327.63 FEET OR 80.58 RODS, MORE OR LESS.**

SCALE: 1" = 600'
11X17 SHEET
REVIEWED: DEK DRAWN: RLH

SHEET
RIGHT-OF-WAY PLAT

NEWFIELD

OUTLAW ENGINEERING INC.
P.O. BOX 1800
ROOSEVELT, UTAH 84066
(435) 232-4321

PLAT NO. 243A | DATE NOVEMBER 6, 2014 | SHEET NO. 1 OF 1

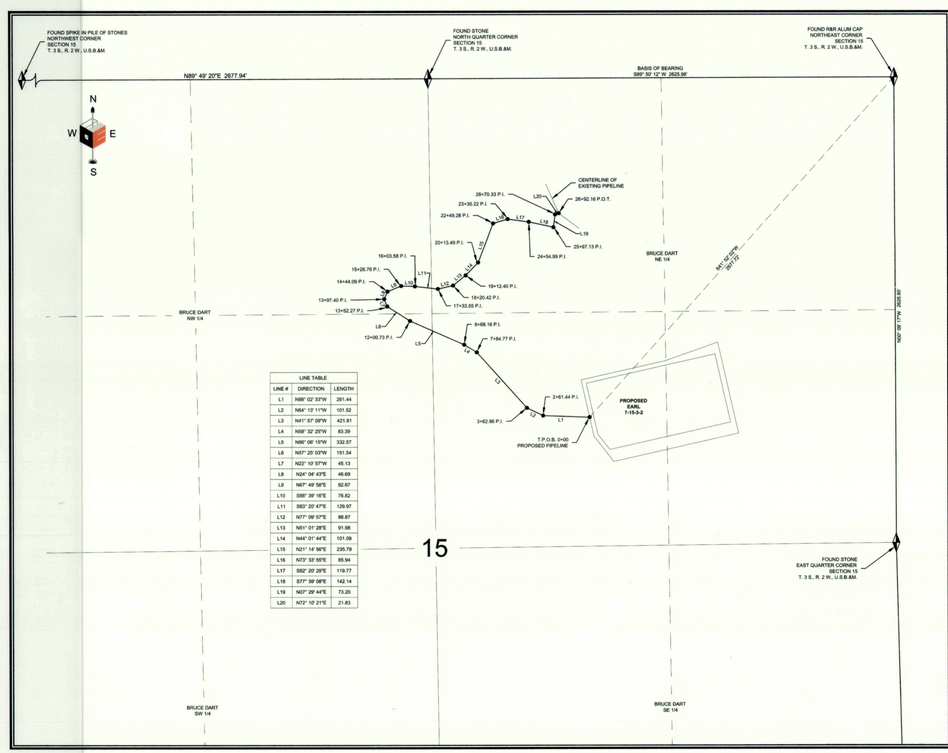

LINE TABLE		
LINE #	DIRECTION	LENGTH
L1	N89° 02' 30"W	201.44
L2	N84° 13' 11"W	101.52
L3	N41° 57' 09"W	421.81
L4	N58° 32' 25"W	83.39
L5	N80° 06' 15"W	332.57
L6	N57° 25' 03"W	151.54
L7	N22° 10' 57"W	45.13
L8	N24° 04' 43"E	46.69
L9	N67° 49' 58"E	52.67
L10	S88° 39' 18"E	76.62
L11	S83° 20' 47"E	129.97
L12	N77° 09' 57"E	86.67
L13	N51° 01' 28"E	91.88
L14	N44° 01' 44"E	101.09
L15	N21° 14' 56"E	235.79
L16	N73° 33' 55"E	85.94
L17	S82° 20' 20"E	119.77
L18	S77° 39' 08"E	142.14
L19	N07° 29' 44"E	73.20
L20	N72° 10' 21"E	21.83

Line Table		
Line #	Direction	Length
L1	S71° 12' 57"E	91.74
L2	S42° 17' 24"E	862.80
L3	S17° 59' 28"E	122.76
L4	S0° 46' 54"E	266.37
L5	S63° 52' 09"E	56.29
L6	S82° 00' 12"E	348.44
L7	S11° 28' 37"E	390.08
L8	S26° 11' 30"E	171.42

NEWFIELD EXPLORATION CO.

PIPELINE CORRIDOR RIGHT-OF-WAY SURVEY ON FEE LANDS FOR
EARL 7-15-3-2

LOCATED IN SECTION 15 TOWNSHIP 3 S., RANGE 2 W., U.S.B.&M.
DUCHESNE COUNTY, UTAH

SURVEYOR'S CERTIFICATE

I, DAN E. KNOWLDEN JR., DO HEREBY CERTIFY THAT I AM A REGISTERED LAND SURVEYOR AND THAT I HOLD CERTIFICATE NO. 7173588 AS PRESCRIBED UNDER THE LAWS OF THE STATE OF UTAH AND THAT A SURVEY OF THE DESCRIBED PROPERTY HEREIN WAS PERFORMED UNDER MY DIRECTION.

PROFESSIONAL LAND SURVEYOR
Dan E. Knowlden Jr.
8-22-14
7173588
STATE OF UTAH

PIPELINE CORRIDOR RIGHT-OF-WAY DESCRIPTION
LOCATED IN SECTION 15, TOWNSHIP 3 SOUTH, RANGE 2 WEST OF THE UINTAH SPECIAL BASE AND MERIDIAN. RIGHT-OF-WAY CORRIDOR IS 30.00 FEET WIDE, 15.00 FEET ON EACH SIDE OF CENTERLINE. SAID CENTERLINE IS MORE PARTICULARLY DESCRIBED AS FOLLOWS:

COMMENCING AT THE NORTHEAST CORNER OF SECTION 15, TOWNSHIP 3 SOUTH, RANGE 2 WEST OF THE UINTAH SPECIAL BASE AND MERIDIAN AND RUNNING THENCE SOUTH 41° 52' 02" WEST 2577.72 FEET, TO **THE TRUE POINT OF BEGINNING**; THENCE NORTH 88° 02' 30" WEST 281.44 FEET; THENCE NORTH 84° 13' 11" WEST 101.52 FEET; THENCE NORTH 41° 57' 09" WEST 421.81 FEET; THENCE NORTH 58° 32' 25" WEST 83.39 FEET; THENCE NORTH 66° 06' 15" WEST 332.57 FEET; THENCE NORTH 57° 25' 03" WEST 151.54 FEET; THENCE NORTH 22° 10' 57" WEST 45.13 FEET; THENCE NORTH 24° 04' 43" EAST 46.69 FEET; THENCE NORTH 67° 49' 58" EAST 52.67 FEET; THENCE SOUTH 88° 39' 18" EAST 76.62 FEET; THENCE SOUTH 83° 20' 47" EAST 129.97 FEET; THENCE NORTH 77° 09' 57" EAST 86.67 FEET; THENCE NORTH 51° 01' 28" EAST 91.88 FEET; THENCE NORTH 44° 01' 44" EAST 101.09 FEET; THENCE NORTH 21° 14' 56" EAST 235.79 FEET; THENCE NORTH 73° 33' 55" EAST 85.94 FEET; THENCE SOUTH 82° 20' 20" EAST 119.77 FEET; THENCE SOUTH 77° 39' 08" EAST 142.14 FEET; THENCE NORTH 07° 29' 44" EAST 73.20 FEET; THENCE NORTH 72° 10' 21" EAST 21.83 FEET TO THE POINT OF TERMINUS. SAID RIGHT-OF-WAY BEING 2,692.16 FEET IN LENGTH, THE SIDE LINES OF WHICH BEING SHORTENED OR ELONGATED TO MEET THE RIGHT-OF-WAY BOUNDARY AND SURFACE USE AREA BOUNDARY. THE BASIS OF BEARING FOR THIS DESCRIPTION IS SOUTH 89° 50' 12" WEST BETWEEN THE NORTHEAST CORNER AND THE NORTH QUARTER CORNER OF SAID SECTION 15.

CONTAINING **1.85** ACRES, MORE OR LESS

RIGHT-OF-WAY LENGTH
BRUCE DART = **2,692.16 FEET OR 163.18 RODS, MORE OR LESS**

LEGEND
= FOUND SECTION CORNER
= SECTION LINE
= QUARTER SECTION LINE
= SIXTEENTH SECTION LINE

SCALE: 1" = 400'
11X17 SHEET
REVIEWED: DEK DRAWN: DEK

SHEET
RIGHT-OF-WAY PLAT

NEWFIELD

OUTLAW ENGINEERING INC.
P.O. BOX 1800
ROOSEVELT, UTAH 84066
(435) 232-4321

PLAT NO. 215 | DATE AUGUST 22, 2014 | SHEET NO. 1 OF 1

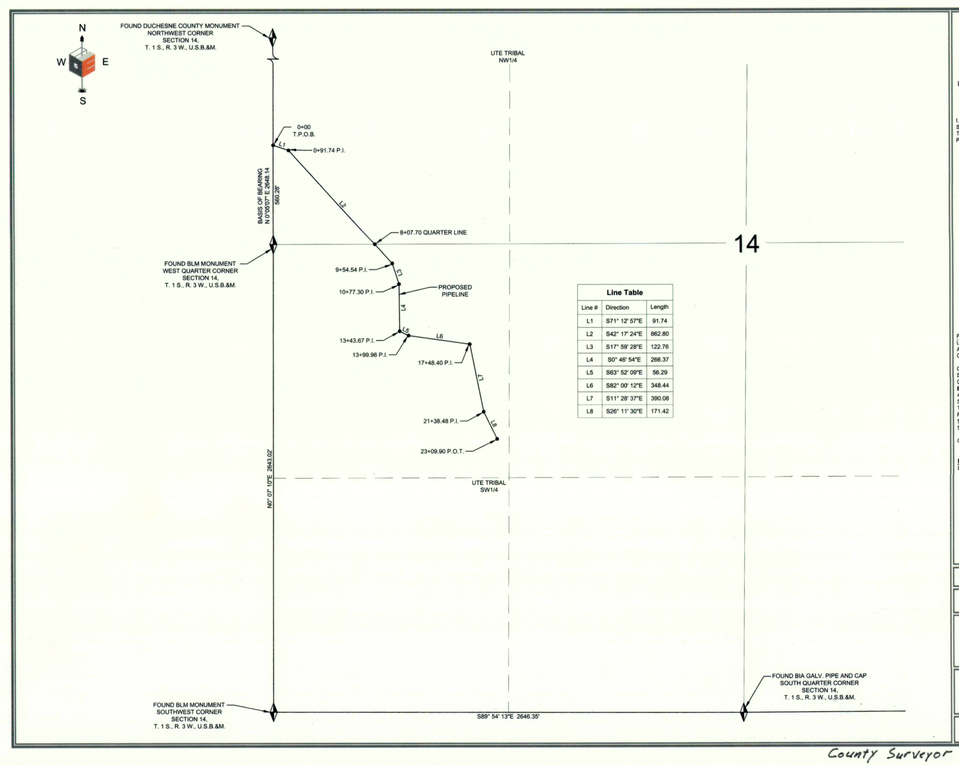

Line Table		
Line #	Direction	Length
L1	S71° 12' 57"E	91.74
L2	S42° 17' 24"E	862.80
L3	S17° 59' 28"E	122.76
L4	S0° 46' 54"E	266.37
L5	S63° 52' 09"E	56.29
L6	S82° 00' 12"E	348.44
L7	S11° 28' 37"E	390.08
L8	S26° 11' 30"E	171.42

EP ENERGY

PIPELINE CORRIDOR RIGHT-OF-WAY SURVEY
ON TRIBAL LANDS FOR
YOUNG 3-15A3

LOCATED IN SECTION 14 TOWNSHIP 1 S., RANGE 3 W., U.S.B.&M.
DUCHESNE COUNTY, UTAH

SURVEYOR'S CERTIFICATE

I, DAN E. KNOWLDEN JR., DO HEREBY CERTIFY THAT I AM A REGISTERED LAND SURVEYOR AND THAT I HOLD CERTIFICATE NO. 7173588 AS PRESCRIBED UNDER THE LAWS OF THE STATE OF UTAH AND THAT A SURVEY OF THE DESCRIBED PROPERTY HEREIN WAS PERFORMED UNDER MY DIRECTION.

PROFESSIONAL LAND SURVEYOR
Dan E. Knowlden Jr.
6-26-14
7173588
STATE OF UTAH

PIPELINE CORRIDOR RIGHT-OF-WAY DESCRIPTION
LOCATED IN SECTION 14, TOWNSHIP 1 SOUTH, RANGE 3 WEST, UINTAH SPECIAL BASE AND MERIDIAN. RIGHT-OF-WAY CORRIDOR IS 30.00 FEET ON EACH SIDE OF CENTERLINE. SAID CENTERLINE IS MORE PARTICULARLY DESCRIBED AS FOLLOWS:

COMMENCING AT THE WEST QUARTER CORNER OF SECTION 14, TOWNSHIP 1 SOUTH, RANGE 3 WEST, UINTAH SPECIAL BASE AND MERIDIAN. THENCE NORTH 00°05'07" EAST 560.28 FEET ALONG THE SECTION LINE TO **THE TRUE POINT OF BEGINNING**; RUNNING THENCE SOUTH 71°12'57" EAST 91.74 FEET; THENCE SOUTH 42°17'24" EAST 862.80 FEET; THENCE SOUTH 17°59'28" EAST 122.76 FEET; THENCE SOUTH 00°46'54" EAST 266.37 FEET; THENCE SOUTH 63°52'09" EAST 56.29 FEET; THENCE SOUTH 82°00'12" EAST 348.44 FEET; THENCE SOUTH 11°28'37" EAST 390.08 FEET; THENCE SOUTH 26°11'30" EAST 171.42 FEET TO THE POINT OF TERMINUS. SAID RIGHT OF WAY BEING 2,309.90 FEET IN LENGTH, THE SIDE LINES OF WHICH BEING SHORTENED OR ELONGATED TO MEET THE RIGHT-OF-WAY BOUNDARY.

CONTAINING 1.591 ACRES MORE OR LESS

RIGHT-OF-WAY LENGTH
UTE TRIBAL = **2,309.90' OR 139.99 RODS**

LEGEND
= FOUND SECTION CORNER
= SECTION LINE
= QUARTER SECTION LINE
= SIXTEENTH SECTION LINE

SCALE: 1" = 400'
11X17 SHEET
REVIEWED: DEK DRAWN: DEK

SHEET
RIGHT-OF-WAY PLAT

EP ENERGY

OUTLAW ENGINEERING INC.
P.O. BOX 1800
ROOSEVELT, UTAH 84066
(435) 232-4321

PLAT NO. 192-A | DATE MAY 16, 2014 | SHEET NO. 1 OF 1

County Surveyor File # 3103