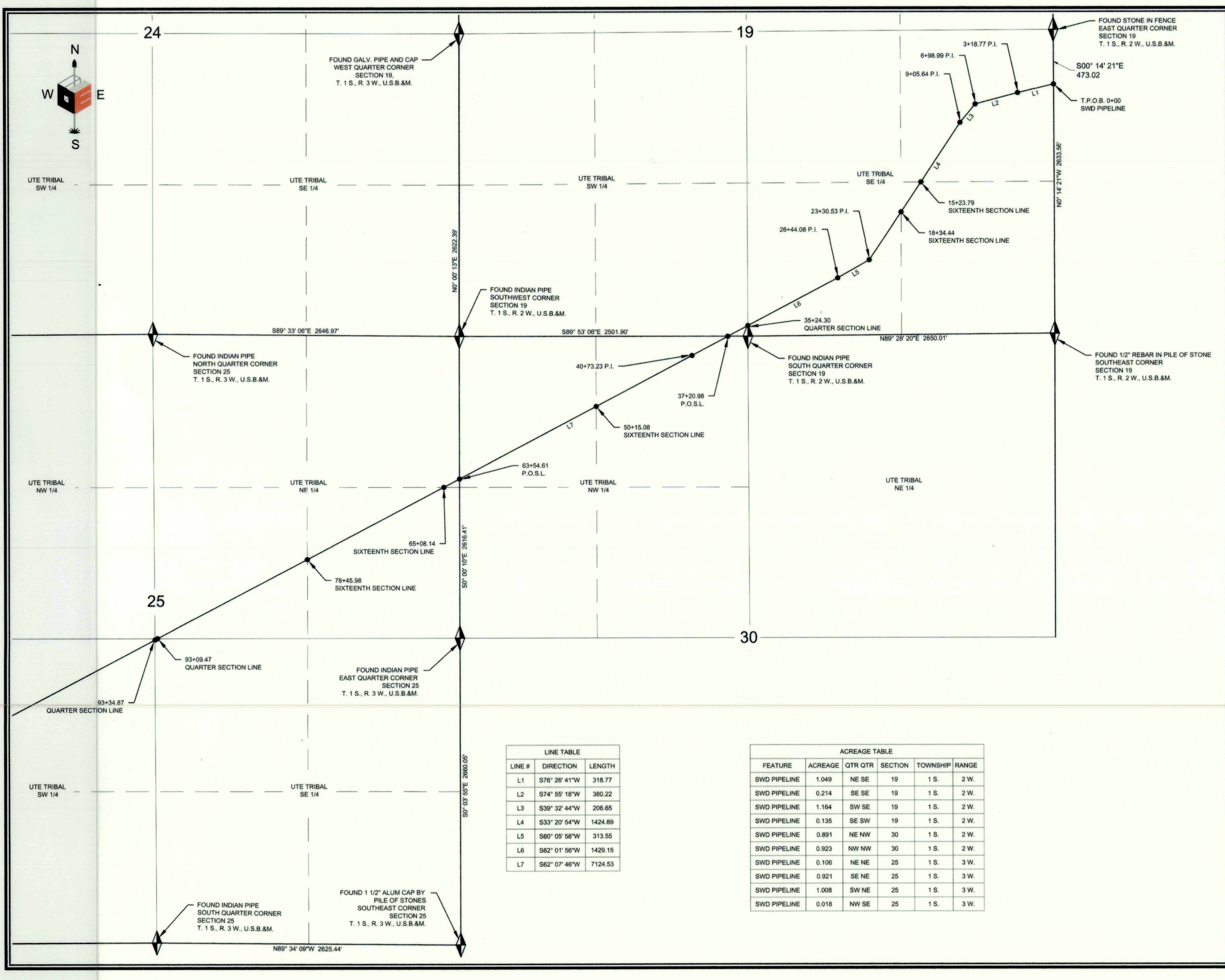

LINE TABLE		
LINE #	DIRECTION	LENGTH
L1	S76° 26' 41"W	318.77
L2	S74° 55' 18"W	380.22
L3	S39° 32' 44"W	206.65
L4	S33° 20' 54"W	1424.89
L5	S60° 05' 58"W	313.55
L6	S62° 01' 56"W	1429.15
L7	S62° 07' 46"W	7124.53

ACREAGE TABLE					
FEATURE	ACREAGE	QTR QTR	SECTION	TOWNSHIP	RANGE
SWD PIPELINE	1.049	NE SE	19	1 S.	2 W.
SWD PIPELINE	0.214	SE SE	19	1 S.	2 W.
SWD PIPELINE	1.164	SW SE	19	1 S.	2 W.
SWD PIPELINE	0.135	SE SW	19	1 S.	2 W.
SWD PIPELINE	0.891	NE NW	30	1 S.	2 W.
SWD PIPELINE	0.923	NW NW	30	1 S.	2 W.
SWD PIPELINE	0.106	NE NE	25	1 S.	3 W.
SWD PIPELINE	0.921	SE NE	25	1 S.	3 W.
SWD PIPELINE	1.008	SW NE	25	1 S.	3 W.
SWD PIPELINE	0.018	NW SE	25	1 S.	3 W.

EP ENERGY

SWD PIPELINE CORRIDOR RIGHT-OF-WAY SURVEY ON TRIBAL LANDS FOR
8" SWD PIPELINE ASBUILT

LOCATED IN SECTIONS 19 & 30 TOWNSHIP 1 S., RANGE 2 W., AND SECTIONS 25, 26 AND 35, TOWNSHIP 1 S., RANGE 3 W.,U.S.B.&M. DUCHESNE COUNTY, UTAH

SURVEYOR'S CERTIFICATE

I, DAN E. KNOWLDEN JR. DO HEREBY CERTIFY THAT I AM A REGISTERED LAND SURVEYOR AND THAT I HOLD CERTIFICATE NO. 7173588 AS PRESCRIBED UNDER THE LAWS OF THE STATE OF UTAH AND THAT A SURVEY OF THE DESCRIBED PROPERTY HEREIN WAS PERFORMED UNDER MY DIRECTION.

PROFESSIONAL LAND SURVEYOR Dan E. Knowlden Jr. 9-1-14 7173588 STATE OF UTAH

SWD PIPELINE CORRIDOR RIGHT-OF-WAY DESCRIPTION

LOCATED IN SECTIONS 19 AND 30, TOWNSHIP 1 SOUTH, RANGE 2 WEST, AND LOCATED IN SECTIONS 25, 26 AND 35, TOWNSHIP 1 SOUTH, RANGE 3 WEST, OF THE UINTAH SPECIAL BASE AND MERIDIAN. RIGHT-OF-WAY CORRIDOR IS 30.00 FEET WIDE, 15.00 FEET ON EACH SIDE OF THE CENTERLINE. SAID CENTERLINE IS MORE PARTICULARLY DESCRIBED AS FOLLOWS:

COMMENCING AT THE EAST QUARTER CORNER OF SECTION 19, TOWNSHIP 1 SOUTH, RANGE 2 WEST, OF THE UINTAH SPECIAL BASE AND MERIDIAN AND RUNNING THENCE SOUTH 00° 14' 21" EAST 473.02 FEET, ALONG THE SECTION LINE, TO **THE TRUE POINT OF BEGINNING;** THENCE SOUTH 76° 26' 41" WEST 318.77 FEET; THENCE SOUTH 74° 55' 18" WEST 380.22 FEET; THENCE SOUTH 39° 32' 44" WEST 206.65 FEET; THENCE SOUTH 33° 20' 54" WEST 1424.89 FEET; THENCE SOUTH 60° 05' 58" WEST 313.55 FEET; THENCE SOUTH 62° 01' 56" WEST 1429.15 FEET; THENCE SOUTH 62° 07' 46" WEST 7124.53 FEET; THENCE SOUTH 63° 57' 19" WEST 273.09 FEET; THENCE SOUTH 57° 57' 28" WEST 72.35 FEET; THENCE SOUTH 64° 24' 48" WEST 2309.92 FEET; THENCE SOUTH 55° 59' 11" WEST 2061.73 FEET; THENCE SOUTH 54° 06' 29" WEST 69.88 FEET; THENCE SOUTH 44° 34' 36" WEST 895.18 FEET; THENCE SOUTH 43° 43' 02" WEST 524.07 FEET; THENCE SOUTH 45° 49' 45" WEST 390.38 FEET; THENCE SOUTH 44° 28' 24" WEST 1198.24 FEET, TO THE WEST LINE OF SECTION 35, TOWNSHIP 1 SOUTH, RANGE 3 WEST, UINTAH SPECIAL BASE AND MERIDIAN AND POINT OF TERMINUS, SAID POINT OF TERMINUS BEING SOUTH 00° 08' 07" WEST 88.56 FEET ALONG THE SECTION LINE, FROM THE WEST QUARTER CORNER OF SAID SECTION 35. SAID RIGHT-OF-WAY BEING 18,992.60 FEET IN LENGTH, THE SIDE LINES OF WHICH BEING SHORTENED OR ELONGATED TO MEET THE RIGHT-OF-WAY BOUNDARY AND SECTION LINES.

CONTAINING 13.080 ACRES , MORE OR LESS

RIGHT-OF-WAY LENGTH

UTE TRIBAL **= 18,992.60 FEET OR 1,151.07 RODS, MORE OR LESS**

LEGEND

= FOUND SECTION CORNER
= SECTION LINE
= QUARTER SECTION LINE
= SIXTEENTH SECTION LINE

SCALE: 1" = 800' 11X17 SHEET | REVIEWED: DEK | DRAWN: RLH

SHEET
RIGHT-OF-WAY PLAT

EP ENERGY

OUTLAW ENGINEERING INC.
P.O. BOX 1800
ROOSEVELT, UTAH 84066
(435) 232-4321

PLAT NO. 229 | DATE SEPTEMBER 1, 2014 | SHEET NO. 1 OF 2

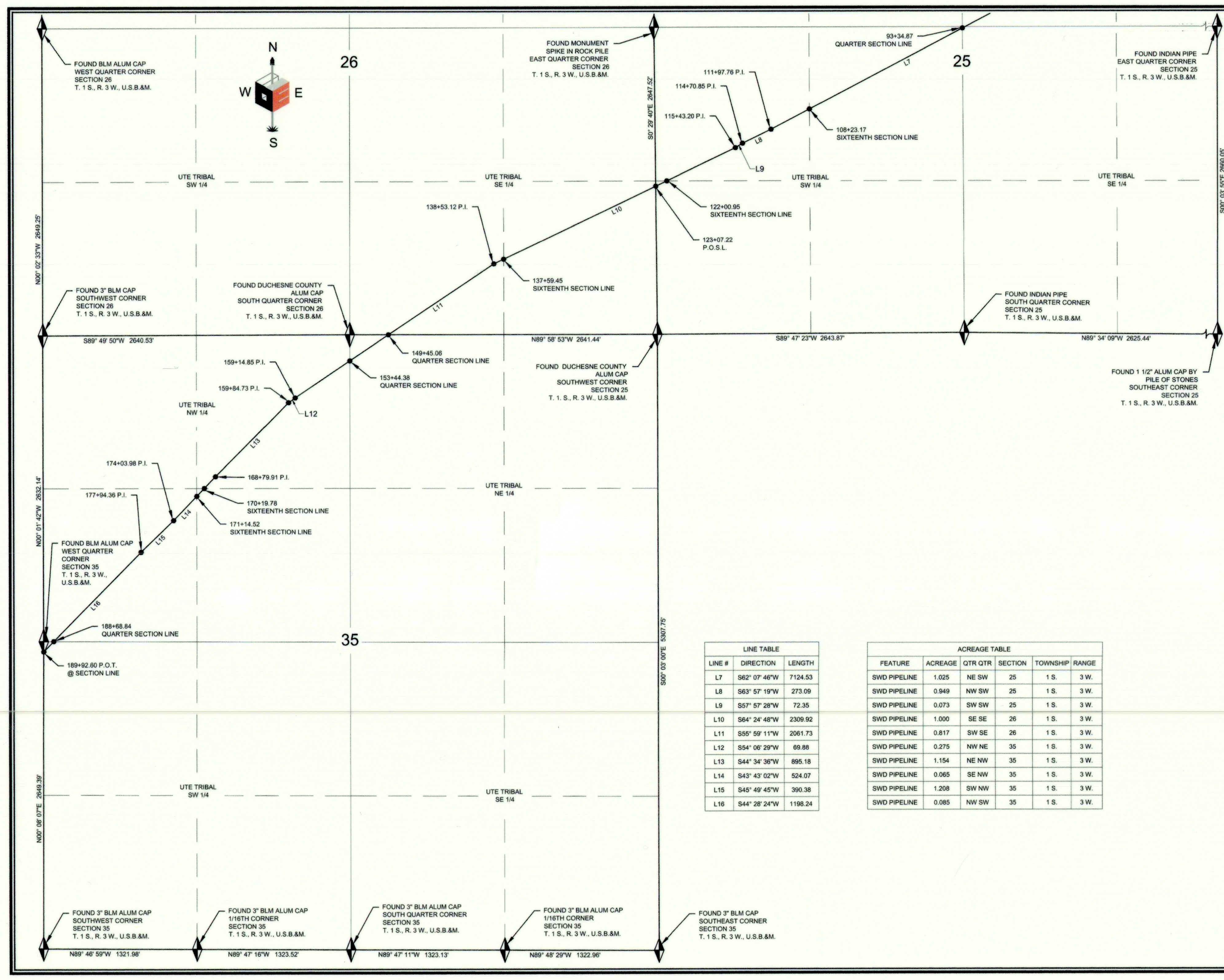

LINE TABLE		
LINE #	DIRECTION	LENGTH
L7	S62° 07' 46"W	7124.53
L8	S63° 57' 19"W	273.09
L9	S57° 57' 28"W	72.35
L10	S64° 24' 48"W	2309.92
L11	S55° 59' 11"W	2061.73
L12	S54° 06' 29"W	69.88
L13	S44° 34' 36"W	895.18
L14	S43° 43' 02"W	524.07
L15	S45° 49' 45"W	390.38
L16	S44° 28' 24"W	1198.24

ACREAGE TABLE					
FEATURE	ACREAGE	QTR QTR	SECTION	TOWNSHIP	RANGE
SWD PIPELINE	1.025	NE SW	25	1 S.	3 W.
SWD PIPELINE	0.949	NW SW	25	1 S.	3 W.
SWD PIPELINE	0.073	SW SW	25	1 S.	3 W.
SWD PIPELINE	1.000	SE SE	26	1 S.	3 W.
SWD PIPELINE	0.817	SW SE	26	1 S.	3 W.
SWD PIPELINE	0.275	NW NE	35	1 S.	3 W.
SWD PIPELINE	1.154	NE NW	35	1 S.	3 W.
SWD PIPELINE	0.065	SE NW	35	1 S.	3 W.
SWD PIPELINE	1.208	SW NW	35	1 S.	3 W.
SWD PIPELINE	0.085	NW SW	35	1 S.	3 W.

EP ENERGY

SWD PIPELINE CORRIDOR RIGHT-OF-WAY SURVEY ON TRIBAL LANDS FOR
8" SWD PIPELINE ASBUILT

LOCATED IN SECTIONS 19 & 30 TOWNSHIP 1 S., RANGE 2 W., AND SECTIONS 25, 26 AND 35, TOWNSHIP 1 S., RANGE 3 W.,U.S.B.&M. DUCHESNE COUNTY, UTAH

LEGEND

= FOUND SECTION CORNER
= SECTION LINE
= QUARTER SECTION LINE
= SIXTEENTH SECTION LINE

SCALE: 1" = 800' 11X17 SHEET | REVIEWED: DEK | DRAWN: RLH

SHEET
RIGHT-OF-WAY PLAT

EP ENERGY

OUTLAW ENGINEERING INC.
P.O. BOX 1800
ROOSEVELT, UTAH 84066
(435) 232-4321

PLAT NO. 229 | DATE SEPTEMBER 1, 2014 | SHEET NO. 2 OF 2

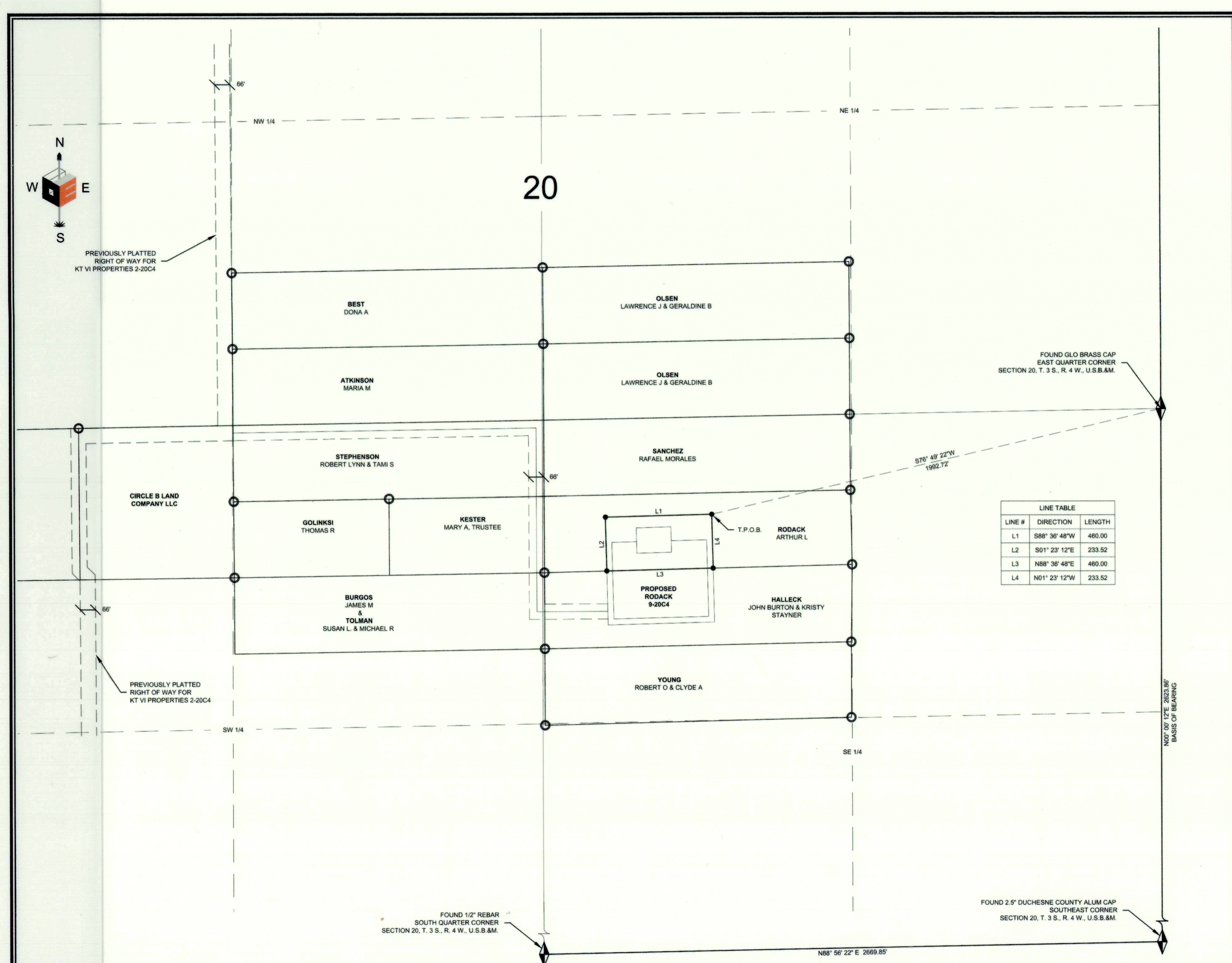

LINE TABLE		
LINE #	DIRECTION	LENGTH
L1	S88° 36' 48"W	460.00
L2	S01° 23' 12"E	233.52
L3	N88° 36' 48"E	460.00
L4	N01° 23' 12"W	233.52

EP ENERGY

LOCATION SURFACE AREA RIGHT-OF-WAY SURVEY ON RODACK FEE LANDS FOR
RODACK 9-20C4

LOCATED IN SECTION 20 TOWNSHIP 3 S., RANGE 4 W., U.S.B.&M. DUCHESNE COUNTY, UTAH

SURVEYOR'S CERTIFICATE

I, DAN E. KNOWLDEN JR. DO HEREBY CERTIFY THAT I AM A REGISTERED LAND SURVEYOR AND THAT I HOLD CERTIFICATE NO. 7173588 AS PRESCRIBED UNDER THE LAWS OF THE STATE OF UTAH AND THAT A SURVEY OF THE DESCRIBED PROPERTY HEREIN WAS PERFORMED UNDER MY DIRECTION.

PROFESSIONAL LAND SURVEYOR Dan E. Knowlden Jr. 8-22-14 7173588 STATE OF UTAH

SURFACE USE AREA DESCRIPTION

COMMENCING AT THE EAST QUARTER CORNER OF SECTION 20, TOWNSHIP 3 SOUTH, RANGE 4 WEST OF THE UINTAH SPECIAL BASE AND MERIDIAN AND RUNNING THENCE SOUTH 76° 49' 22" WEST 1992.72 FEET, TO **THE TRUE POINT OF BEGINNING;** THENCE SOUTH 88° 36' 48" WEST 460.00 FEET; THENCE SOUTH 01° 23' 12" EAST 233.52 FEET, TO THE SOUTH PROPERTY LINE OF ARTHUR L RODACK; THENCE NORTH 88° 36' 48" EAST 460.00 FEET, ALONG SAID PROPERTY LINE; THENCE NORTH 01° 23' 12" WEST 233.52 FEET, TO THE **TRUE POINT OF BEGINNING.** THE BASIS OF BEARING FOR THIS DESCRIPTION IS NORTH 00° 00' 12" EAST BETWEEN THE SOUTHEAST CORNER AND THE EAST QUARTER CORNER OF SAID SECTION 20.

SURFACE USE AREA

RODACK **= 2.47 ACRES , MORE OR LESS**

LEGEND

= FOUND SECTION CORNER
= FOUND REBAR ORIGINAL CORNER
= SECTION LINE
= QUARTER SECTION LINE
= SIXTEENTH SECTION LINE

SCALE: 1" = 400' 11X17 SHEET | REVIEWED: DEK | DRAWN: RLH

SHEET
RIGHT-OF-WAY PLAT

EP ENERGY

OUTLAW ENGINEERING INC.
P.O. BOX 1800
ROOSEVELT, UTAH 84066
(435) 232-4321

PLAT NO. 210 | DATE AUGUST 22, 2014 | SHEET NO. 1 OF 1

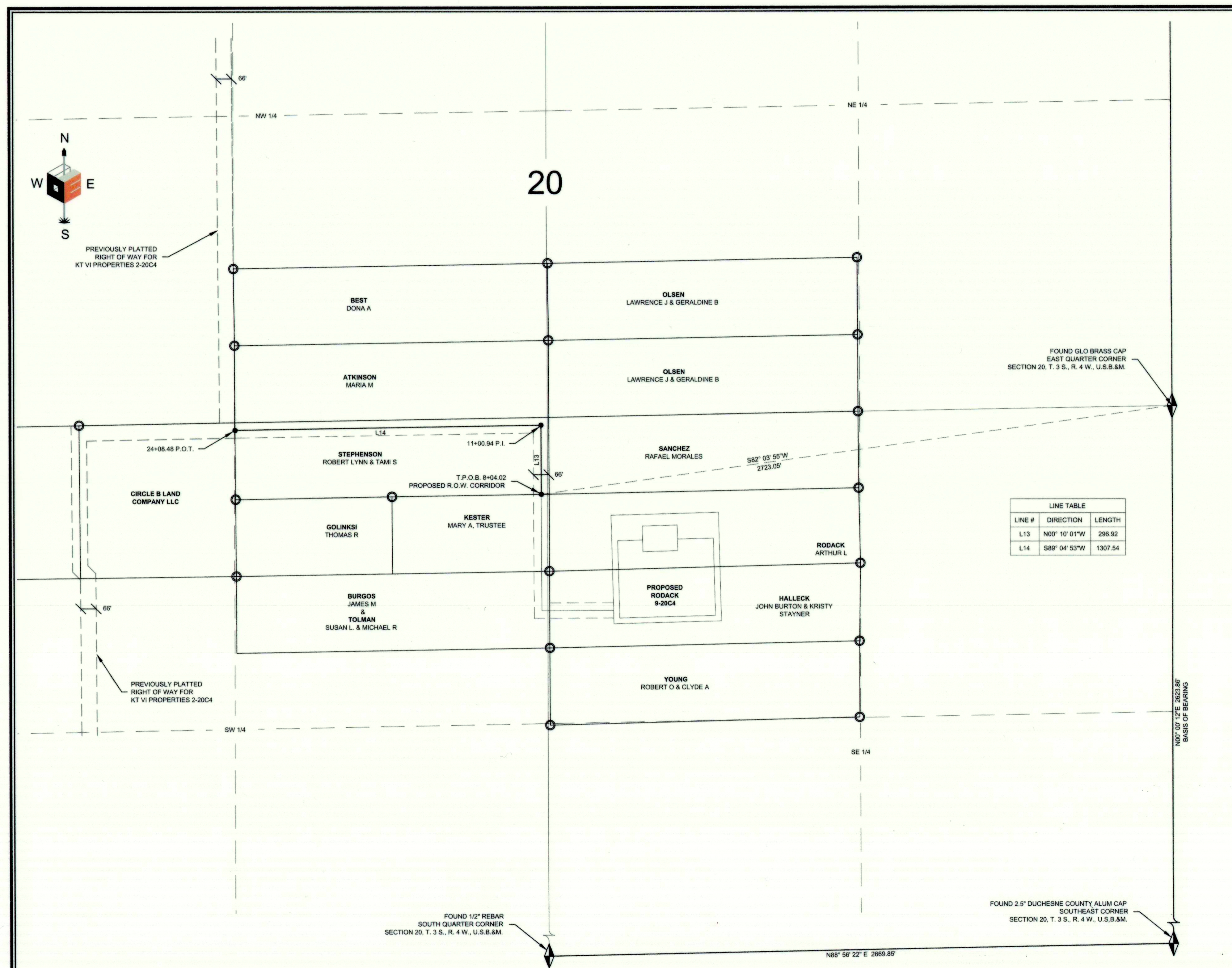

LINE TABLE		
LINE #	DIRECTION	LENGTH
L13	N00° 10' 01"W	296.92
L14	S89° 04' 53"W	1307.54

EP ENERGY

ACCESS ROAD, PIPELINE, AND POWER LINE CORRIDOR RIGHT-OF-WAY SURVEY ON STEPHENSON FEE LANDS FOR
RODACK 9-20C4

LOCATED IN SECTION 20 TOWNSHIP 3 S., RANGE 4 W., U.S.B.&M. DUCHESNE COUNTY, UTAH

SURVEYOR'S CERTIFICATE

I, DAN E. KNOWLDEN JR. DO HEREBY CERTIFY THAT I AM A REGISTERED LAND SURVEYOR AND THAT I HOLD CERTIFICATE NO. 7173588 AS PRESCRIBED UNDER THE LAWS OF THE STATE OF UTAH AND THAT A SURVEY OF THE DESCRIBED PROPERTY HEREIN WAS PERFORMED UNDER MY DIRECTION.

PROFESSIONAL LAND SURVEYOR Dan E. Knowlden Jr. 8-22-14 7173588 STATE OF UTAH

ACCESS ROAD, PIPELINE, POWER LINE CORRIDOR RIGHT-OF-WAY DESCRIPTION

LOCATED IN SECTION 20, TOWNSHIP 3 SOUTH, RANGE 4 WEST OF THE UINTAH SPECIAL BASE AND MERIDIAN. RIGHT-OF-WAY CORRIDOR IS 66.00 FEET WIDE, 33.00 FEET ON EACH SIDE OF THE CENTERLINE. SAID CENTERLINE IS MORE PARTICULARLY DESCRIBED AS FOLLOWS:

COMMENCING AT THE EAST QUARTER CORNER OF SECTION 20, TOWNSHIP 3 SOUTH, RANGE 4 WEST OF THE UINTAH SPECIAL BASE AND MERIDIAN AND RUNNING THENCE SOUTH 82° 03' 55" WEST 2723.05 FEET, TO A POINT ON THE SOUTH PROPERTY LINE OF THE ROBERT LYNN STEPHENSON AND TAMI S STEPHENSON PROPERTY, AND **THE TRUE POINT OF BEGINNING;** THENCE NORTH 00° 10' 01" WEST 296.92 FEET; THENCE SOUTH 89° 04' 53" WEST 1307.54 FEET, TO A POINT ON THE EAST RIGHT-OF-WAY LINE FOR KT VI PROPERTIES 2-20C4, AND THE POINT OF TERMINUS. SAID RIGHT-OF-WAY BEING 1,604.46 FEET IN LENGTH, THE SIDE LINES OF WHICH BEING SHORTENED OR ELONGATED TO MEET THE RIGHT-OF-WAY BOUNDARY. THE BASIS OF BEARING FOR THIS DESCRIPTION IS NORTH 00° 00' 12" EAST BETWEEN THE SOUTHEAST CORNER AND THE EAST QUARTER CORNER OF SAID SECTION 20.

CONTAINING 2.43 ACRES , MORE OR LESS

RIGHT-OF-WAY LENGTH

STEPHENSON **= 1,604.46 FEET OR 97.24 RODS, MORE OR LESS**

LEGEND

= FOUND SECTION CORNER
= FOUND REBAR ORIGINAL CORNER
= SECTION LINE
= QUARTER SECTION LINE
= SIXTEENTH SECTION LINE

SCALE: 1" = 400' 11X17 SHEET | REVIEWED: DEK | DRAWN: RLH

SHEET
RIGHT-OF-WAY PLAT

EP ENERGY

OUTLAW ENGINEERING INC.
P.O. BOX 1800
ROOSEVELT, UTAH 84066
(435) 232-4321

PLAT NO. 210 | DATE AUGUST 22, 2014 | SHEET NO. 1 OF 1

County Surveyor File # 3117