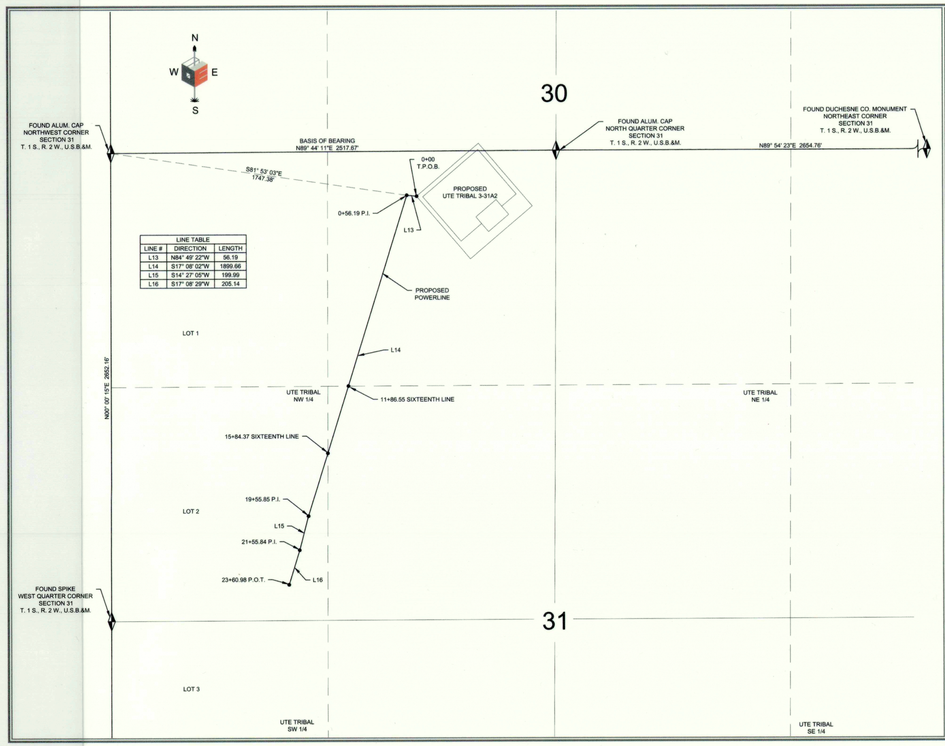

LINE TABLE		
LINE #	DIRECTION	LENGTH
L13	N84° 45' 22"W	56.19
L14	S17° 08' 02"W	1899.66
L15	S14° 27' 02"W	199.99
L16	S17° 08' 29"W	205.14

EP ENERGY

POWERLINE CORRIDOR RIGHT-OF-WAY SURVEY FOR
UTE TRIBAL 3-31A2

LOCATED IN SECTION 31 TOWNSHIP 1 S., RANGE 2 W., U.S.B.&M.
DUCHESNE COUNTY, UTAH

SURVEYOR'S CERTIFICATE

I, DAN E. KNOWLDEN JR. DO HEREBY CERTIFY THAT I AM A REGISTERED LAND SURVEYOR AND THAT I HOLD CERTIFICATE NO. 7173588 AS PRESCRIBED UNDER THE LAWS OF THE STATE OF UTAH AND THAT A SURVEY OF THE DESCRIBED PROPERTY HEREIN WAS PERFORMED UNDER MY DIRECTION.

PROFESSIONAL LAND SURVEYOR
Dan E. Knowlden Jr.
6-26-14
7173588
STATE OF UTAH

POWERLINE CORRIDOR RIGHT-OF-WAY DESCRIPTION:
LOCATED IN SECTION 31, TOWNSHIP 1 SOUTH, RANGE 2 WEST, UINTAH SPECIAL BASE AND MERIDIAN. RIGHT-OF-WAY CORRIDOR IS 30.00 FEET WIDE, 15.00 FEET ON EACH SIDE OF THE CENTERLINE. SAID CENTERLINE IS MORE PARTICULARLY DESCRIBED AS FOLLOWS:

COMMENCING AT THE NORTHWEST CORNER OF SECTION 31, TOWNSHIP 1 SOUTH, RANGE 2 WEST, UINTAH SPECIAL BASE AND MERIDIAN; THENCE SOUTH 81°53'03" EAST 1747.38 FEET TO THE **TRUE POINT OF BEGINNING.** RUNNING THENCE NORTH 84°45' 22" WEST 56.19 FEET; THENCE SOUTH 17°08'02" WEST 1899.66 FEET; THENCE SOUTH 14°27'02" WEST 199.99 FEET; THENCE SOUTH 17°08'29" WEST 205.14 FEET TO THE POINT OF TERMINUS . SAID RIGHT-OF-WAY BEING 2,360.98 FEET IN LENGTH, THE SIDE LINES OF WHICH BEING SHORTENED OR ELONGATED TO MEET THE RIGHT-OF-WAY BOUNDARY AND SURFACE USE AREA BOUNDARY. THE BASIS OF BEARING FOR THIS DESCRIPTION IS NORTH 89°44'11" EAST BETWEEN THE NORTHWEST CORNER AND THE NORTH ¼ CORNER OF SAID SECTION 31.

CONTAINING 1.426 ACRES MORE OR LESS

RIGHT-OF-WAY LENGTH
UTE TRIBAL = **2,360.98' OR 143.09 RODS**

LEGEND
= FOUND SECTION CORNER
= SECTION LINE
= QUARTER SECTION LINE
= SIXTEENTH SECTION LINE

SCALE: 1" = 400' 11X17 SHEET | REVIEWED: DEK | DRAWN: RH

SHEET
RIGHT-OF-WAY PLAT

EP ENERGY

OUTLAW ENGINEERING INC.
P.O. BOX 1800
ROOSEVELT, UTAH 84066
(435) 232-4321

PLAT NO.	DATE	SHEET NO.
187-C	JUNE 11, 2014	1 OF 1

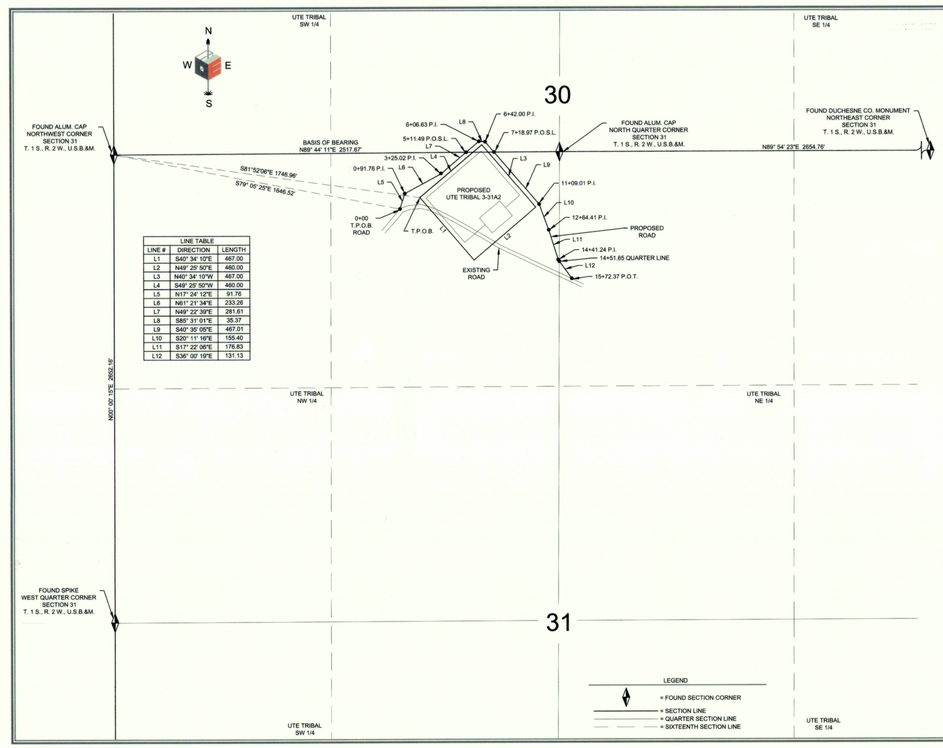

LINE TABLE		
LINE #	DIRECTION	LENGTH
L1	S40° 34' 10"E	487.00
L2	N49° 25' 50"E	460.00
L3	N40° 34' 10"W	467.00
L4	S49° 25' 50"W	460.00
L5	N17° 24' 12"E	81.78
L6	N61° 21' 34"E	233.26
L7	N49° 22' 39"E	281.61
L8	S85° 31' 01"E	35.37
L9	S40° 30' 05"E	467.01
L10	S20° 11' 16"E	155.40
L11	S17° 22' 06"E	176.83
L12	S36° 00' 19"E	131.13

EP ENERGY

LOCATION SURFACE AREA, AND ROAD CORRIDOR
RIGHT-OF-WAY SURVEY FOR
UTE TRIBAL 3-31A2

LOCATED IN SECTIONS 30 AND 31 TOWNSHIP 1 S., RANGE 2 W., U.S.B.&M.
DUCHESNE COUNTY, UTAH

SURVEYOR'S CERTIFICATE

I, DAN E. KNOWLDEN JR. DO HEREBY CERTIFY THAT I AM A REGISTERED LAND SURVEYOR AND THAT I HOLD CERTIFICATE NO. 7173588 AS PRESCRIBED UNDER THE LAWS OF THE STATE OF UTAH AND THAT A SURVEY OF THE DESCRIBED PROPERTY HEREIN WAS PERFORMED UNDER MY DIRECTION.

PROFESSIONAL LAND SURVEYOR
Dan E. Knowlden Jr.
6-26-14
7173588
STATE OF UTAH

SURFACE USE AREA DESCRIPTION
COMMENCING AT THE NORTHWEST CORNER OF SECTION 31, TOWNSHIP 1 SOUTH, RANGE 2 WEST OF THE UINTAH SPECIAL BASE AND MERIDIAN; THENCE SOUTH 83°52'06" EAST 1746.96 FEET TO THE **TRUE POINT OF BEGINNING.** RUNNING THENCE SOUTH 40°34'10" EAST 467.00 FEET; THENCE NORTH 49°25'50" EAST 460.00 FEET; THENCE NORTH 40°34'10" WEST 467.00 FEET; THENCE SOUTH 49°25'50" WEST 460.00 FEET TO THE **TRUE POINT OF BEGINNING.** THE BASIS OF BEARING FOR THIS DESCRIPTION IS NORTH 89°44'11" EAST BETWEEN THE NORTHWEST CORNER AND THE NORTH ¼ CORNER OF SAID SECTION 31.

SURFACE USE AREA
UTE TRIBAL **= 4.832 ACRES MORE OR LESS**

ROAD CORRIDOR RIGHT-OF-WAY DESCRIPTION
LOCATED IN SECTIONS 30 AND 31, TOWNSHIP 1 SOUTH, RANGE 2 WEST, UINTAH SPECIAL BASE AND MERIDIAN. RIGHT-OF-WAY CORRIDOR IS 30.00 FEET WIDE, 15.00 FEET ON EACH SIDE OF THE CENTERLINE. SAID CENTERLINE IS MORE PARTICULARLY DESCRIBED AS FOLLOWS:

COMMENCING AT THE NORTHWEST CORNER OF SECTION 31, TOWNSHIP 1 SOUTH, RANGE 2 WEST OF THE UINTAH SPECIAL BASE AND MERIDIAN; THENCE SOUTH 79°00'25" EAST 1646.52 FEET TO THE **TRUE POINT OF BEGINNING.** RUNNING THENCE NORTH 7°24'47" EAST 81.78 FEET; THENCE NORTH 61°21'34" EAST 233.26 FEET; THENCE NORTH 49°22'39" EAST 281.61 FEET; THENCE SOUTH 85°31'01" EAST 35.37 FEET; THENCE SOUTH 40°30'05" EAST 467.01 FEET; THENCE SOUTH 20°11'16" EAST 155.40 FEET; THENCE SOUTH 17°22'06" EAST 176.83 FEET; THENCE SOUTH 36°00'19" EAST 131.13 FEET TO THE POINT OF TERMINUS. SAID RIGHT-OF-WAY BEING 1572.37 FEET IN LENGTH, THE SIDE LINES OF WHICH BEING SHORTENED OR ELONGATED TO MEET THE RIGHT-OF-WAY BOUNDARY. THE BASIS OF BEARING FOR THIS DESCRIPTION IS NORTH 89°44'11" EAST BETWEEN THE NORTHWEST CORNER AND THE NORTH ¼ CORNER OF SAID SECTION 31.

CONTAINING 1.083 ACRES MORE OR LESS

RIGHT-OF-WAY LENGTH
UTE TRIBAL **= 1,572.37' OR 92.30 RODS**

LEGEND
= FOUND SECTION CORNER
= SECTION LINE
= QUARTER SECTION LINE
= SIXTEENTH SECTION LINE

SCALE: 1" = 400' 11X17 SHEET | REVIEWED: DEK | DRAWN: RH

SHEET
RIGHT-OF-WAY PLAT

EP ENERGY

OUTLAW ENGINEERING INC.
P.O. BOX 1800
ROOSEVELT, UTAH 84066
(435) 232-4321

PLAT NO.	DATE	SHEET NO.
187-A	JUNE 11, 2014	1 OF 1

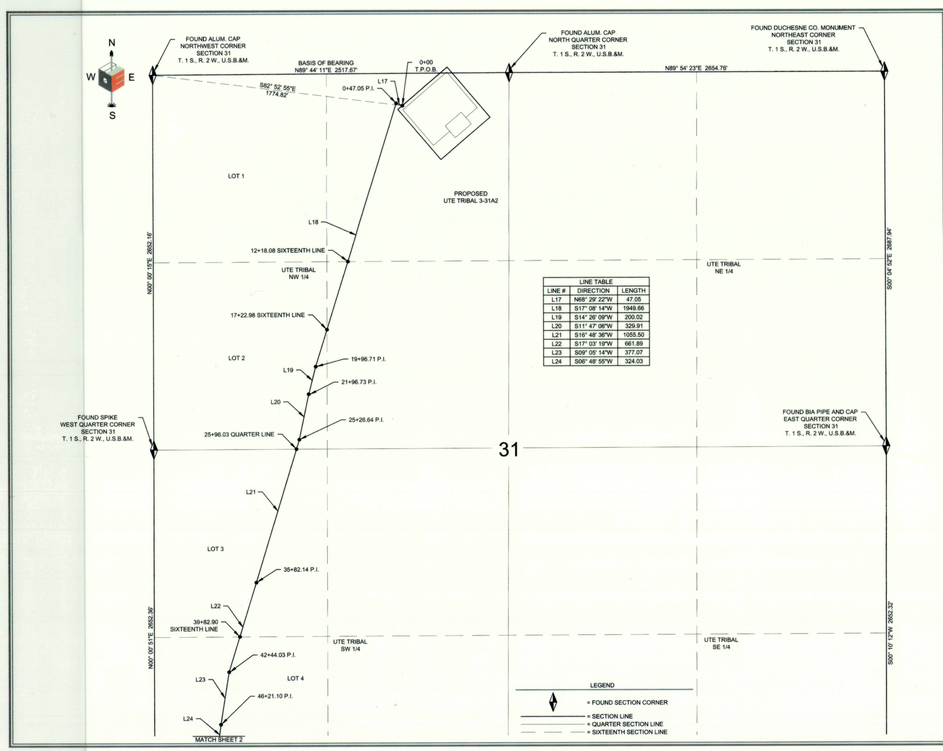

LINE TABLE		
LINE #	DIRECTION	LENGTH
L17	N68° 29' 22"W	47.05
L18	S17° 08' 14"W	1949.66
L19	S14° 28' 09"W	200.02
L20	S11° 47' 06"W	329.91
L21	S16° 48' 36"W	1055.50
L22	S17° 03' 18"W	661.89
L23	S00° 06' 14"W	377.07
L24	S06° 48' 55"W	324.03

EP ENERGY

PIPELINE CORRIDOR RIGHT-OF-WAY SURVEY FOR
UTE TRIBAL 3-31A2

LOCATED IN SECTION 31 TOWNSHIP 1 S., RANGE 2 W., AND SECTION 6 TOWNSHIP 2 S., RANGE 2 W., U.S.B.&M.
DUCHESNE COUNTY, UTAH

SURVEYOR'S CERTIFICATE

I, DAN E. KNOWLDEN JR. DO HEREBY CERTIFY THAT I AM A REGISTERED LAND SURVEYOR AND THAT I HOLD CERTIFICATE NO. 7173588 AS PRESCRIBED UNDER THE LAWS OF THE STATE OF UTAH AND THAT A SURVEY OF THE DESCRIBED PROPERTY HEREIN WAS PERFORMED UNDER MY DIRECTION.

PROFESSIONAL LAND SURVEYOR
Dan E. Knowlden Jr.
6-26-14
7173588
STATE OF UTAH

PIPELINE CORRIDOR RIGHT-OF-WAY DESCRIPTION
LOCATED IN SECTION 31, TOWNSHIP 1 SOUTH, RANGE 2 WEST, AND IN SECTION 6, TOWNSHIP 2 SOUTH, RANGE 2 WEST, UINTAH SPECIAL BASE AND MERIDIAN. RIGHT-OF-WAY CORRIDOR IS 30.00 FEET WIDE, 15.00 FEET ON EACH SIDE OF THE CENTERLINE. SAID CENTERLINE IS MORE PARTICULARLY DESCRIBED AS FOLLOWS:

COMMENCING AT THE NORTHWEST CORNER OF SECTION 31, TOWNSHIP 1 SOUTH, RANGE 2 WEST, UINTAH SPECIAL BASE AND MERIDIAN. THENCE SOUTH 82°52'55" EAST 1774.82 FEET TO THE **TRUE POINT OF BEGINNING.** RUNNING THENCE NORTH 68°29'22" WEST 47.05 FEET; THENCE SOUTH 17°08'14" WEST 1949.66 FEET; THENCE SOUTH 14°28'09" WEST 200.02 FEET; THENCE SOUTH 11°47'06" WEST 329.91 FEET; THENCE SOUTH 16°48'36" WEST 1055.50 FEET; THENCE SOUTH 17°03'18" WEST 661.89 FEET; THENCE SOUTH 00°05'14" WEST 377.07 FEET; THENCE SOUTH 06°48'55" WEST 324.03 FEET; THENCE SOUTH 02°28'33" EAST 127.44 FEET; THENCE SOUTH 11°16'06" EAST 1,000.00 FEET; THENCE SOUTH 14°27'02" EAST 199.99 FEET; THENCE SOUTH 23°36'06" EAST 284.46 FEET; THENCE SOUTH 06°52'36" EAST 386.58 FEET; THENCE SOUTH 11°27'57" EAST 262.70 FEET; THENCE SOUTH 13°16'58" EAST 105.88 FEET; THENCE SOUTH 32°17'27" EAST 44.50 FEET; THENCE SOUTH 58°42'04" EAST 50.34 FEET; THENCE SOUTH 72°18'20" EAST 794.28 FEET; THENCE SOUTH 75°28'34" EAST 973.67 FEET; THENCE SOUTH 63°07'17" EAST 361.68 FEET; THENCE SOUTH 44°54'02" EAST 157.10 FEET; THENCE SOUTH 32°13'10" EAST 625.65 FEET; THENCE SOUTH 38°30'25" EAST 330.09 FEET; THENCE SOUTH 43°49'46" EAST 137.14 FEET; THENCE SOUTH 55°57'54" EAST 239.48 FEET; THENCE SOUTH 68°56'36" WEST 227.00 FEET; THENCE SOUTH 26°01'56" WEST 225.48 FEET; THENCE SOUTH 12°59'01" EAST 68.86 FEET; THENCE NORTH 83°44'07" EAST 102.40 FEET TO THE POINT OF TERMINUS. SAID RIGHT-OF-WAY BEING 10,950.10 FEET IN LENGTH, THE SIDE LINES OF WHICH BEING SHORTENED OR ELONGATED TO MEET THE RIGHT-OF-WAY BOUNDARY AND SURFACE USE AREA BOUNDARY. THE BASIS OF BEARING FOR THIS DESCRIPTION IS NORTH 89°44'11" EAST BETWEEN THE NORTHWEST CORNER AND THE NORTH ¼ CORNER OF SAID SECTION 31.

CONTAINING 7.541 ACRES MORE OR LESS

RIGHT-OF-WAY LENGTH
UTE TRIBAL **= 10,950.12' OR 663.64 RODS**

LEGEND
= FOUND SECTION CORNER
= SECTION LINE
= QUARTER SECTION LINE
= SIXTEENTH SECTION LINE

SCALE: 1" = 500' 11X17 SHEET | REVIEWED: DEK | DRAWN: RH

SHEET
RIGHT-OF-WAY PLAT

EP ENERGY

OUTLAW ENGINEERING INC.
P.O. BOX 1800
ROOSEVELT, UTAH 84066
(435) 232-4321

PLAT NO.	DATE	SHEET NO.
187-B	JUNE 11, 2014	1 OF 2

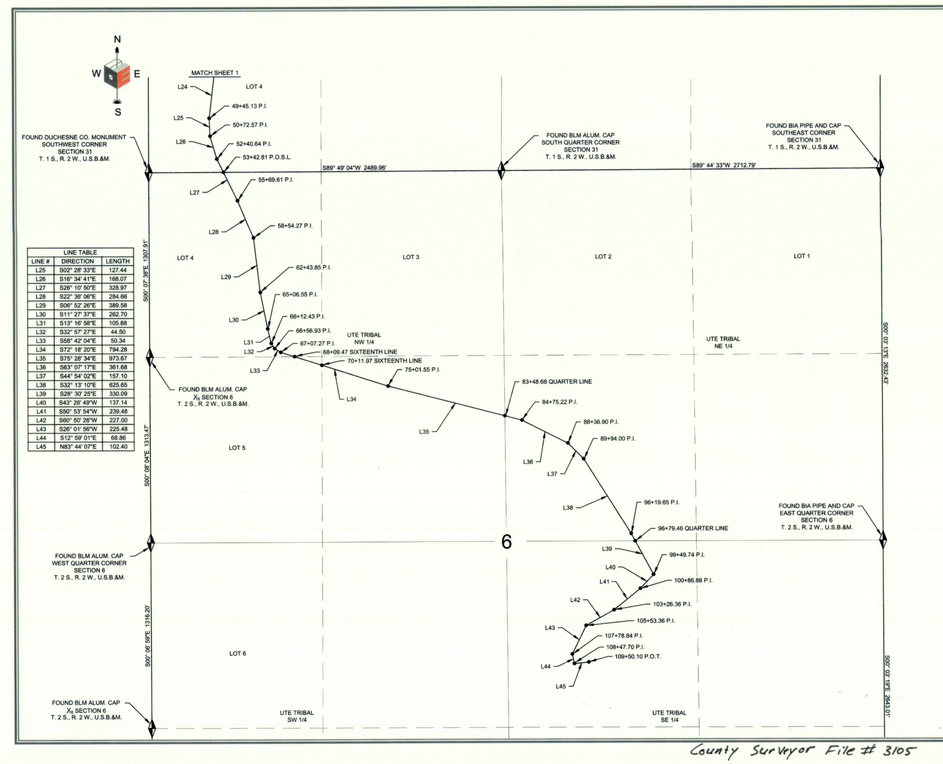

LINE TABLE		
LINE #	DIRECTION	LENGTH
L24	S02° 28' 33"E	127.44
L25	S16° 34' 41"E	168.07
L26	S26° 10' 50"E	328.97
L27	S22° 36' 06"E	284.66
L28	S06° 52' 26"E	389.58
L29	S11° 27' 37"E	262.70
L30	S13° 16' 58"E	105.88
L31	S32° 57' 27"E	44.50
L32	S58° 42' 04"E	50.34
L33	S72° 18' 20"E	794.28
L34	S75° 28' 34"E	973.67
L35	S63° 07' 17"E	361.68
L36	S44° 54' 02"E	157.10
L37	S32° 13' 10"E	625.65
L38	S38° 30' 25"E	330.09
L39	S43° 49' 46"W	137.14
L40	S55° 57' 54"W	239.48
L41	S68° 56' 36"W	227.00
L42	S26° 01' 56"W	225.48
L43	S12° 59' 01"E	68.86
L44	N83° 44' 07"E	102.40
L45		

EP ENERGY

PIPELINE CORRIDOR RIGHT-OF-WAY SURVEY FOR
UTE TRIBAL 3-31A2

LOCATED IN SECTION 31 TOWNSHIP 1 S., RANGE 2 W., AND SECTION 6 TOWNSHIP 2 S., RANGE 2 W., U.S.B.&M.
DUCHESNE COUNTY, UTAH

LEGEND
= FOUND SECTION CORNER
= SECTION LINE
= QUARTER SECTION LINE
= SIXTEENTH SECTION LINE

SCALE: 1" = 500' 11X17 SHEET | REVIEWED: DEK | DRAWN: RH

SHEET
RIGHT-OF-WAY PLAT

EP ENERGY

OUTLAW ENGINEERING INC.
P.O. BOX 1800
ROOSEVELT, UTAH 84066
(435) 232-4321

PLAT NO.	DATE	SHEET NO.
187-B	JUNE 11, 2014	2 OF 2

County Surveyor File # 3105