Map #15: Sage-grouse Habitat

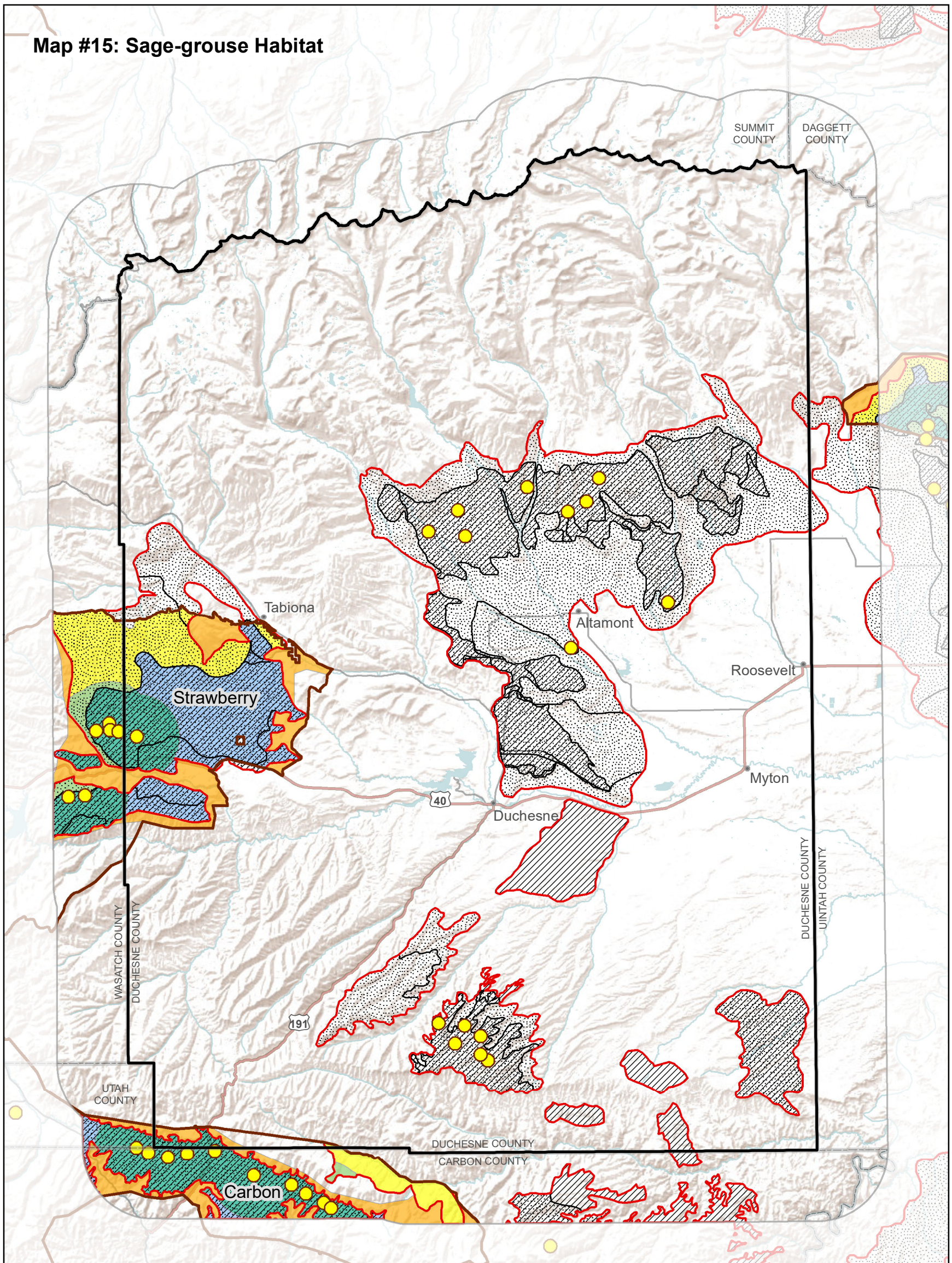

Duchesne County Boundary
Occupied Sage-grouse Habitat
Sage-grouse Winter Habitat
Sage-grouse Brooding Habitat
Lek Locations, 2016

Sage-grouse Management Areas

Nesting and Brood-Rearing, Winter Habitat
Nesting and Brood-Rearing, Non-Winter Habitat
Winter Habitat
Non-Winter Habitat
Opportunity
Boundaries

Data Source: Utah DWR, 2016
Basemap from ESRI ArcGIS Online:
World Terrain Base, accessed 1/18/2017
Map Created: 1/18/2017

SWCA
ENVIRONMENTAL CONSULTANTS

0 5 10
Miles

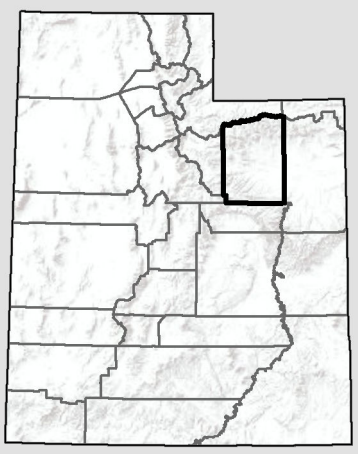

Map #16: Moose Habitat

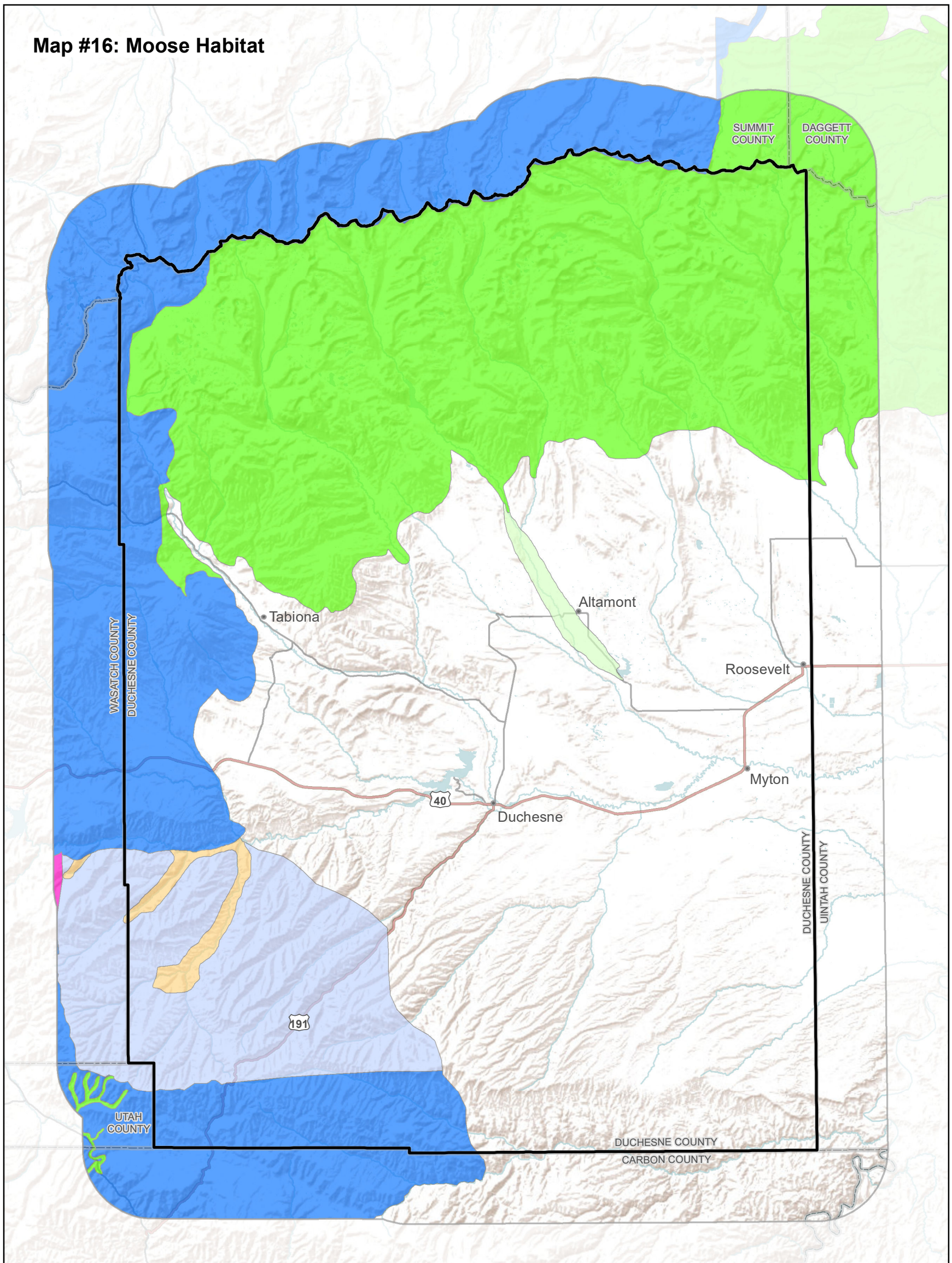

Duchesne County Boundary

Moose Habitat

- Spring/fall, crucial
- Summer, substantial
- Winter, crucial
- Winter, substantial
- Year-long, crucial
- Year-long, substantial

Data Source: Utah Division of Wildlife Resources, 2013
Basemap from ESRI ArcGIS Online:
World Terrain Base, accessed 1/18/2017
Map Created: 1/18/2017

SWCA
ENVIRONMENTAL CONSULTANTS

0 5 10
Miles

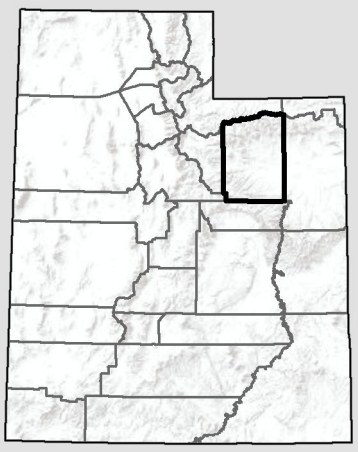

Map #17: Mountain Goat Habitat

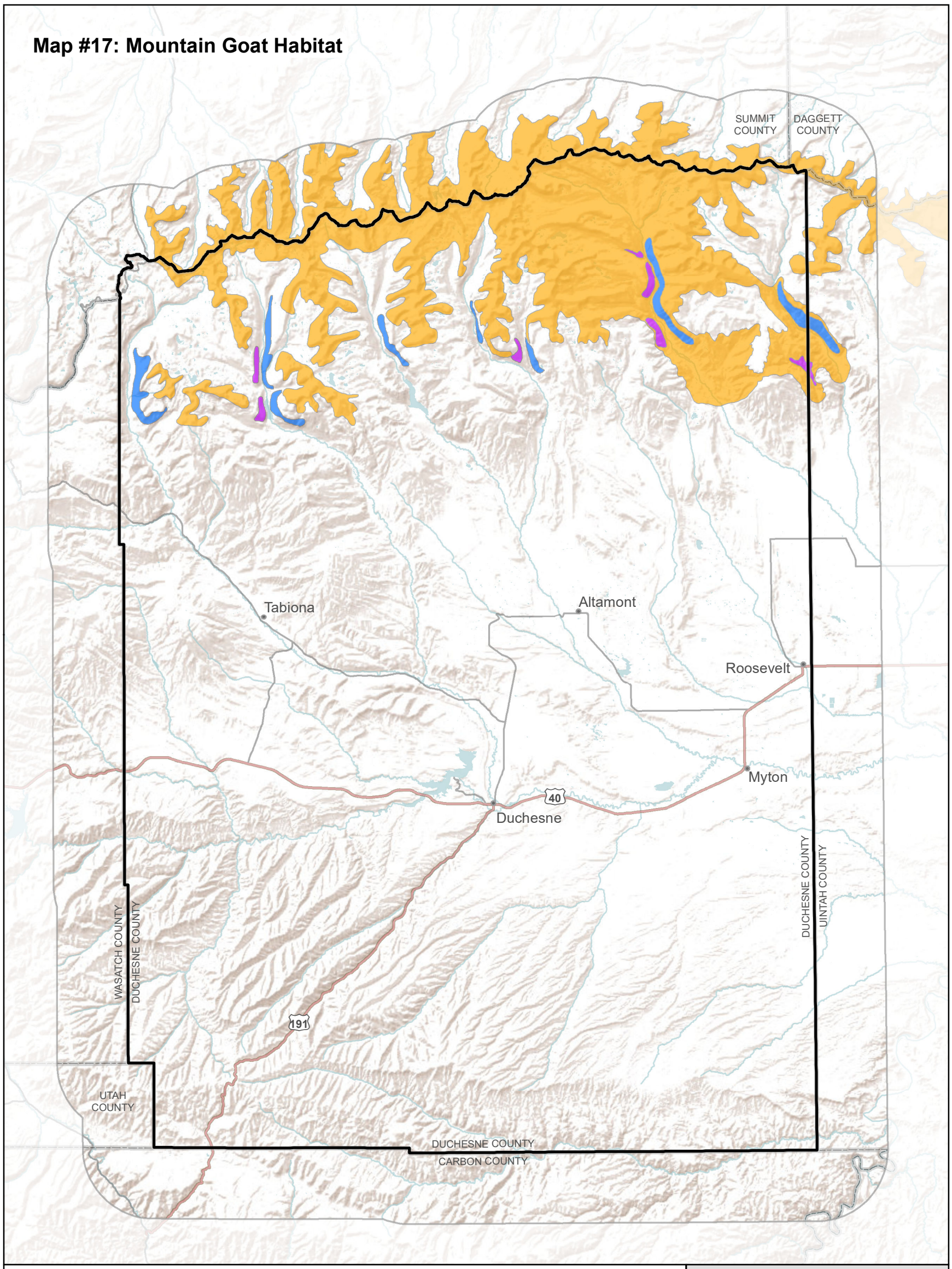

Duchesne County Boundary

Mountain Goat Habitat

- Summer, crucial
- Winter, crucial
- Winter, substantial

Data Source: Utah Division of Wildlife Resources, 2013
Basemap from ESRI ArcGIS Online:
World Terrain Base, accessed 1/18/2017
Map Created: 1/18/2017

SWCA
ENVIRONMENTAL CONSULTANTS

0 5 10
Miles

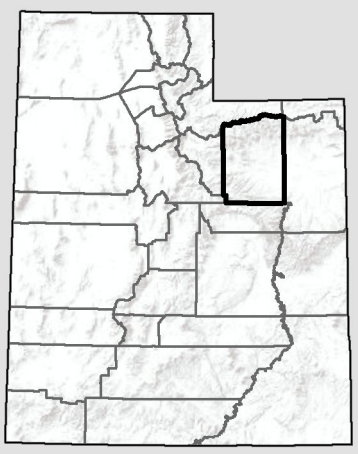

Map #18: Mule Deer Habitat

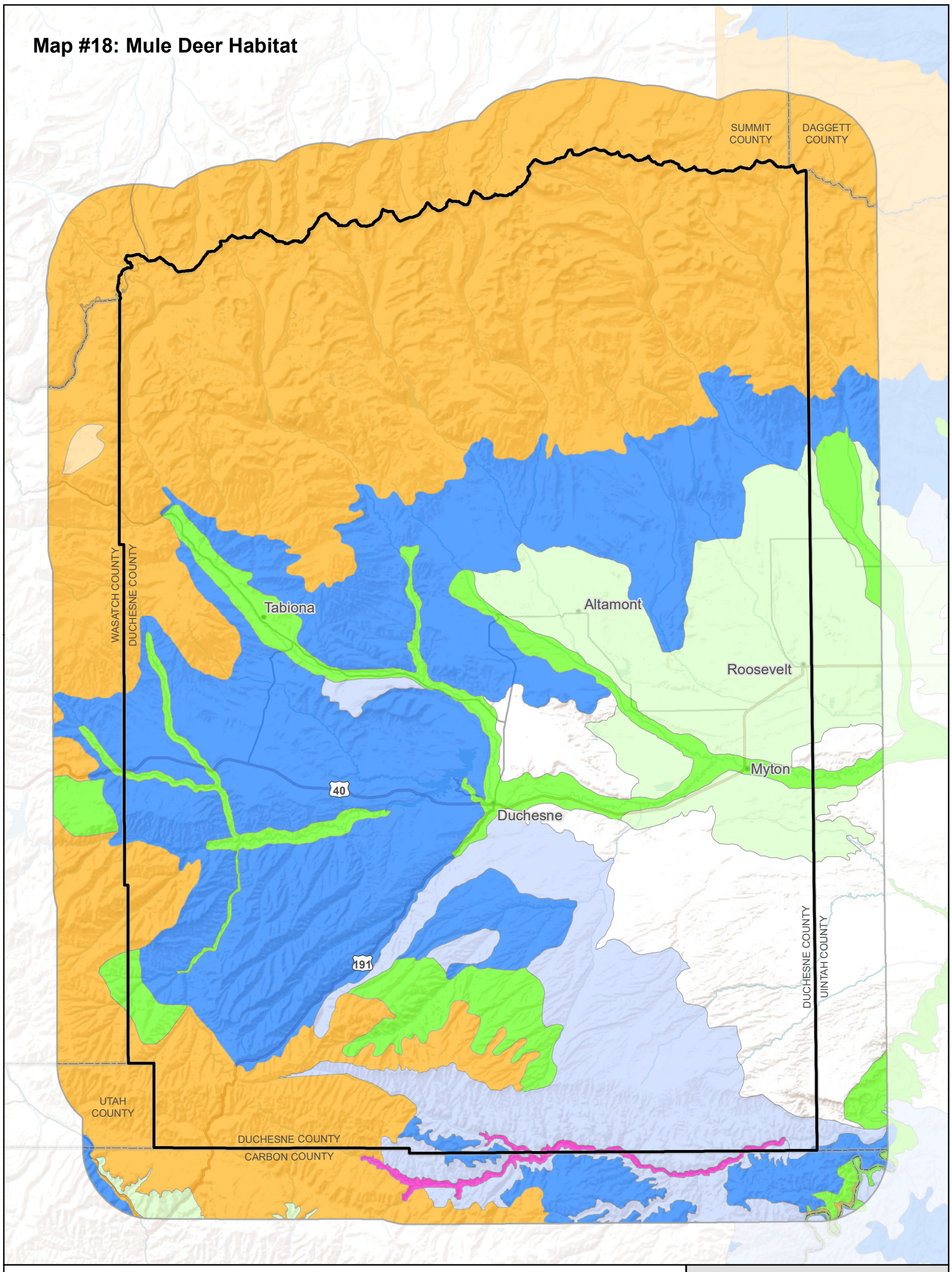

Duchesne County Boundary

Mule Deer Habitat

- Spring/fall, crucial
- Summer, crucial
- Summer, substantial
- Winter, crucial
- Winter, substantial
- Year-long, crucial
- Year-long, substantial

Data Source: Utah Division of Wildlife Resources, 2014
Basemap from ESRI ArcGIS Online:
World Terrain Base, accessed 1/18/2017
Map Created: 1/18/2017

SWCA
ENVIRONMENTAL CONSULTANTS

0 5 10
Miles

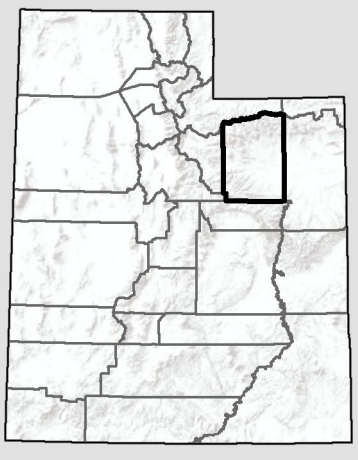

Map #19: Rocky Mountain Elk Habitat

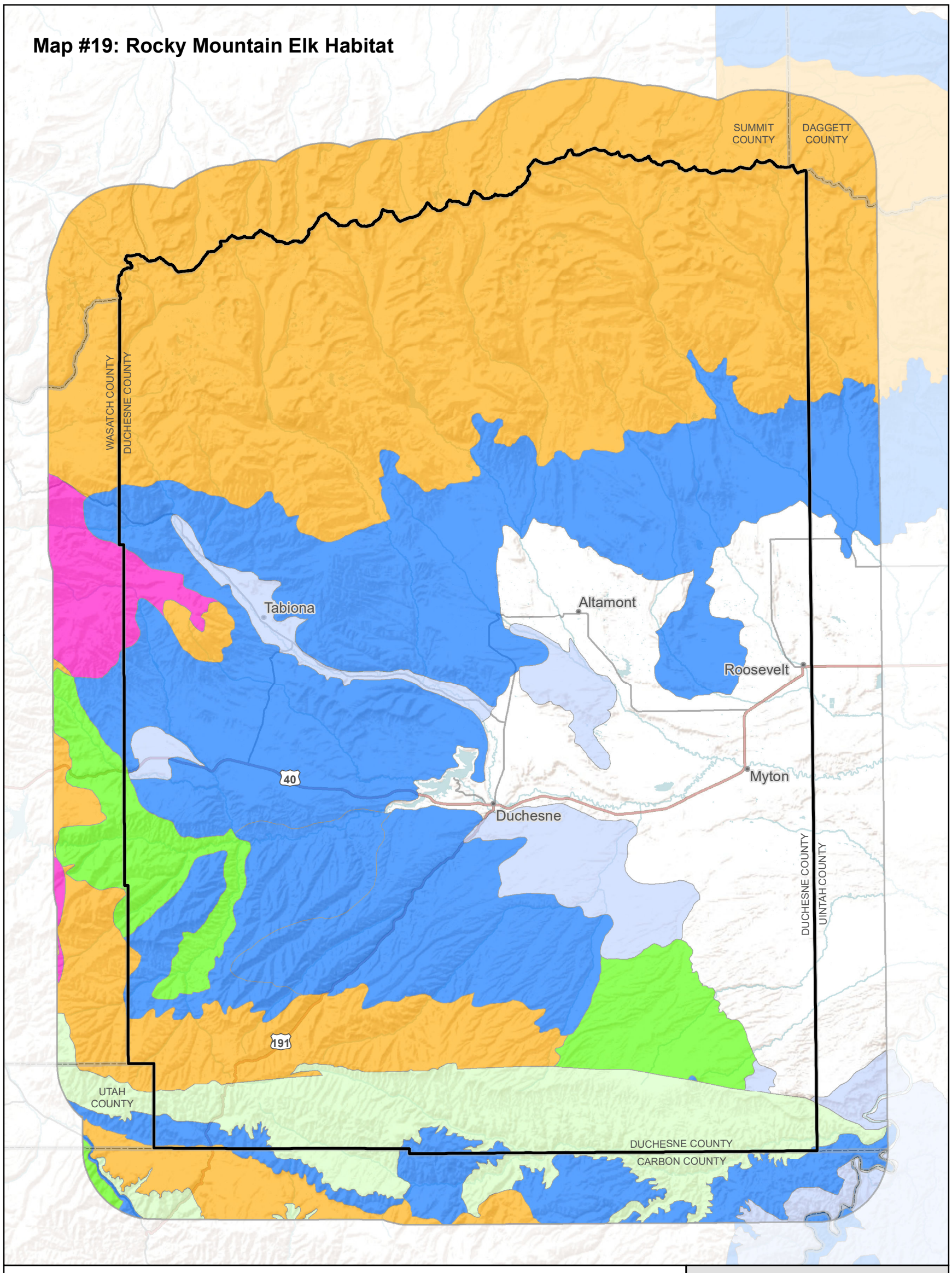

Duchesne County Boundary

Rocky Mountain Elk Habitat

- Spring/fall, crucial
- Summer, crucial
- Winter, crucial
- Winter, substantial
- Year-long, crucial
- Year-long, substantial

Data Source: Utah Division of Wildlife Resources, 2013
Basemap from ESRI ArcGIS Online:
World Terrain Base, accessed 1/18/2017
Map Created: 1/18/2017

0 5 10
Miles

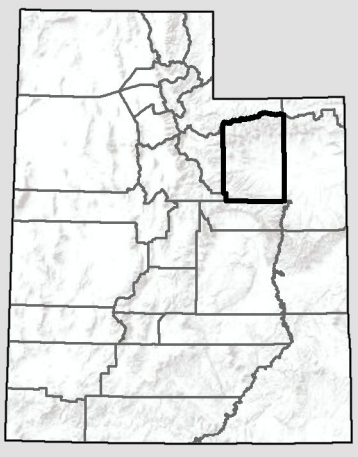

Map #20: Pronghorn Habitat

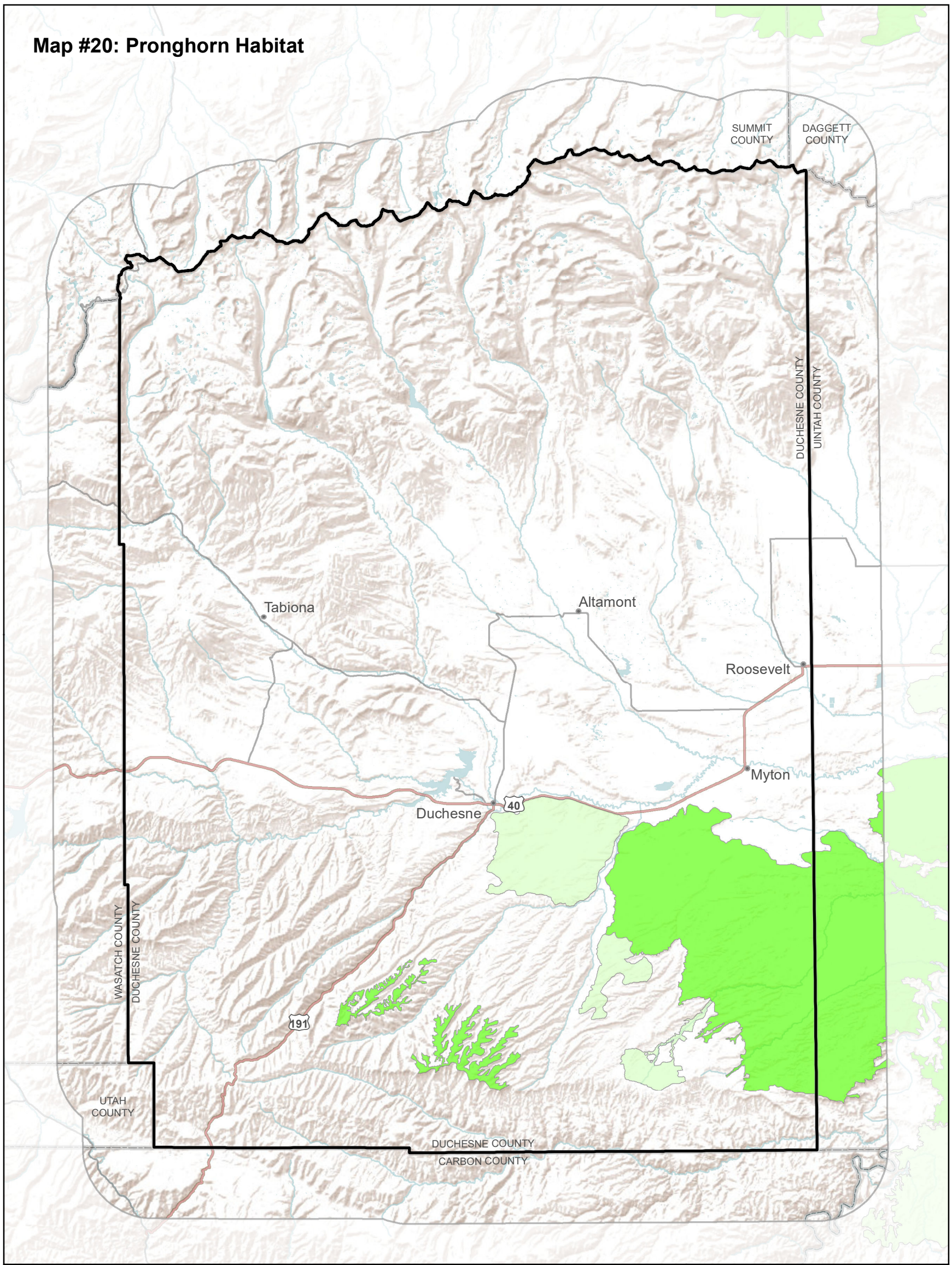

Duchesne County Boundary

Pronghorn Habitat

Year-long, crucial

Year-long, substantial

Data Source: Utah Division of Wildlife Resources, 2014
Basemap from ESRI ArcGIS Online:
World Terrain Base, accessed 1/18/2017
Map Created: 1/18/2017

0 5 10
Miles

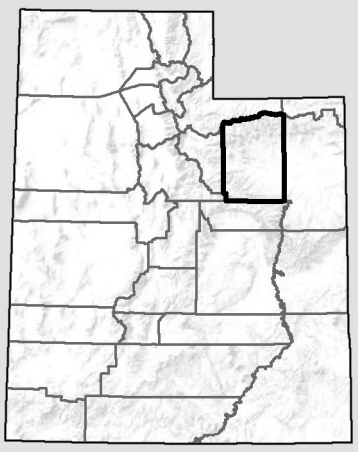

Map #21: Bison Habitat

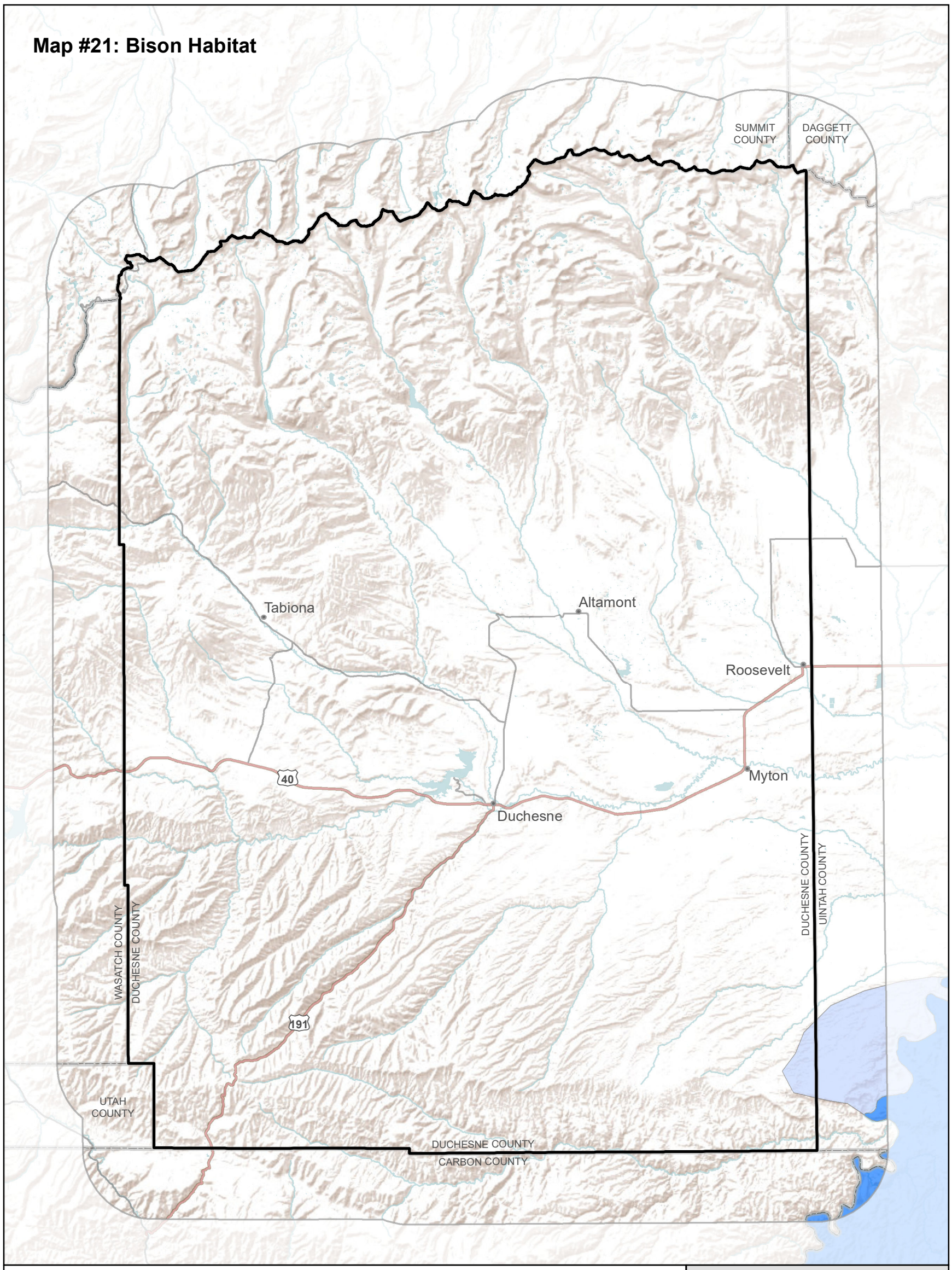

Duchesne County Boundary

Bison Habitat

Winter, crucial

Winter, substantial

Data Source: Utah Division of Wildlife Resources, 2014
Basemap from ESRI ArcGIS Online:
World Terrain Base, accessed 1/18/2017
Map Created: 1/18/2017
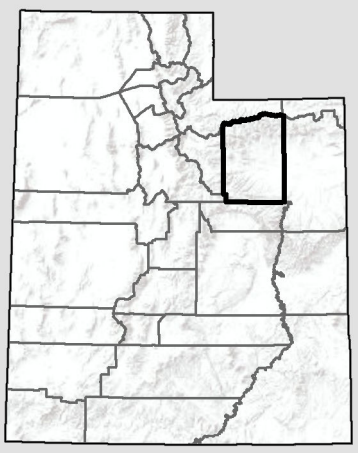
0 5 10
Miles